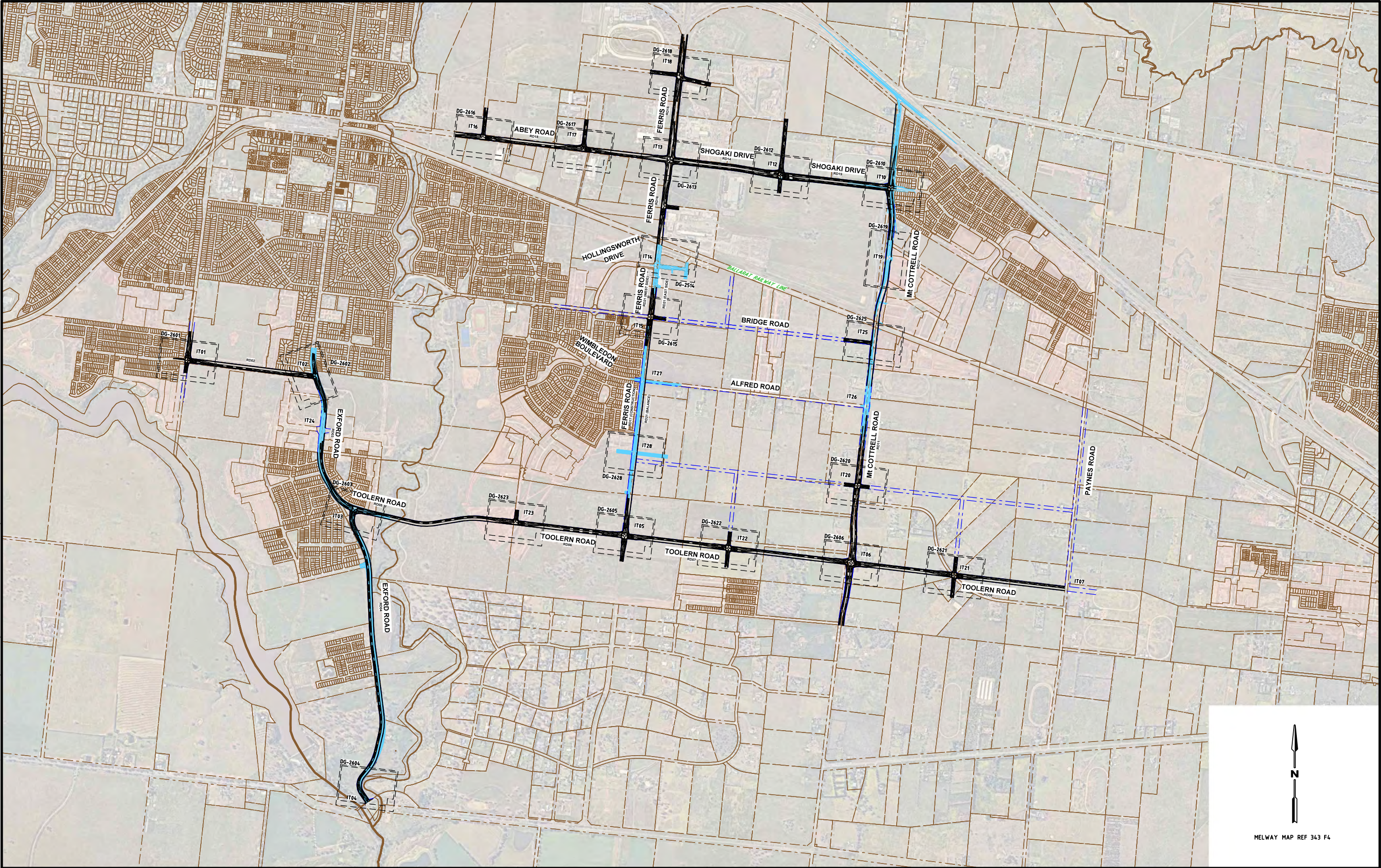


APPENDIX

G


INTERSECTION PROJECTS
FUNCTIONAL LAYOUT PLANS



Rev	Date	Description	Drawn	Appr.
6	15.03.2022	COUNCIL COMMENTS	AB	AC
5	01.03.2022	COUNCIL COMMENTS	AB	AC
4	10.12.2021	COUNCIL COMMENTS	AB	AC
3	10.05.2021	COUNCIL COMMENTS	AB	AC
2	09.04.2021	COUNCIL COMMENTS	AB	AC
1	11.11.2020	ISSUED FOR INFORMATION	EC	BM

© Cardno Limited All Rights Reserved.
This document is produced by Cardno Limited solely for the benefit of and use by the client in accordance with the terms of the retainer. Cardno Limited does not and shall not assume any responsibility or liability whatsoever to any third party arising out of any use or reliance by third party on the content of this document.

WARNING
BEWARE OF UNDERGROUND SERVICES
THE LOCATIONS OF UNDERGROUND SERVICES SHOWN ARE APPROXIMATE ONLY AND THEIR EXACT POSITION SHOULD BE PROVEN ON SITE.



Drawn	E. COOK
Designed	E. COOK
Checked	B. MENTHA
Authorised	B. MENTHA

Client	CITY OF MELTON
Project	TOOLERN PSP TOOLERN ROAD, MELTON SOUTH
Title	INTERIM INTERSECTION OVERVIEW

Status	PRELIMINARY NOT TO BE USED FOR CONSTRUCTION PURPOSES		
Date	11.11.2020	Scale	N.T.S.
Drawing Number	V191096-TR-DG-2600		Revision
			6



FOR CONTINUATION REFER TO CARDNO DRAWING No. V191096-TR-DG-2602

Rev	Date	Description	Drawn	Appr.
6	10.05.2021	COUNCIL COMMENTS	AB	AC
5	09.04.2021	COUNCIL COMMENTS	AB	AC
4	05.11.2020	COUNCIL AND DoT COMMENTS	EC	BM
3	05.06.2020	GENERAL AMENDMENTS	LS	TM
2	03.04.2020	COUNCIL COMMENTS	LS	TM
1	05.03.2020	ISSUED FOR INFORMATION	LS	TM

© Cardno Limited All Rights Reserved.
This document is produced by Cardno Limited solely for the benefit of and use by the client in accordance with the terms of the retainer. Cardno Limited does not and shall not assume any responsibility or liability whatsoever to any third party arising out of any use or reliance by third party on the content of this document.

0102040

1:1000 @ A1

WARNING

BEWARE OF UNDERGROUND SERVICES

THE LOCATIONS OF UNDERGROUND SERVICES SHOWN ARE APPROXIMATE ONLY AND THEIR EXACT POSITION SHOULD BE PROVEN ON SITE.

GENERAL NOTES:
1. BASE INFORMATION SUPPLIED BY NEARMAP.
2. ALL DIMENSIONS ARE TO FACE OF KERB AND CHANNEL U.N.O.
3. LOCAL ROAD - REES ROAD (SPEED ZONE 60KM/H)
- PROPOSED ROAD (SPEED ZONE 50KM/H)
- TOOLERN WATERS DRIVE (SPEED ZONE 50KM/H)



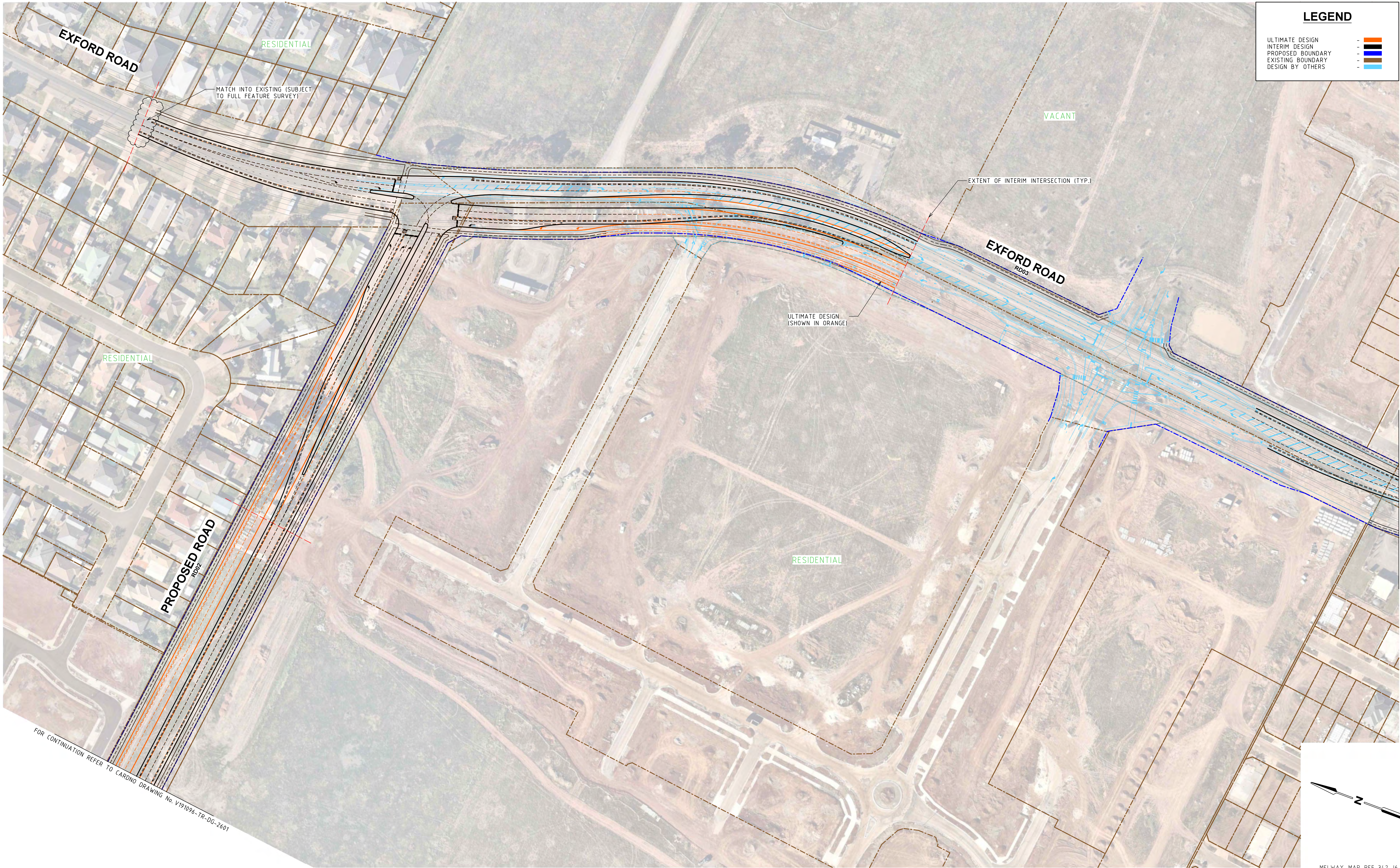
Cardno
Shaping the Future

ABN: 47 106 610 913
501 Swanston Street, Melbourne, VIC Australia 3000
Phone (+61 3) 8415 7777 Fax (+61 3) 8415 7788
Email: victoria@cardno.com.au Web: www.cardno.com.au/victoria

Drawn	L. SIMPSON
Designed	L. SIMPSON
Checked	C. SANSTOUPET
Authorised	T. MCKINLEY

Client	CITY OF MELTON
Project	TOOLERN PSP REES ROAD / TOOLERN WATERS DRIVE / PROPOSED ROAD, MELTON SOUTH
Title	IT01 - INTERIM PSP INTERSECTION CONCEPT LAYOUT

Status	PRELIMINARY NOT TO BE USED FOR CONSTRUCTION PURPOSES		
Date	05.03.2020	Scale	1:1000
			Size A1
Drawing Number			Revision
V191096-TR-DG-2601			6



LEGEND

ULTIMATE DESIGN

INTERIM DESIGN

PROPOSED BOUNDARY

EXISTING BOUNDARY

DESIGN BY OTHERS

FOR CONTINUATION REFER TO CARDNO DRAWING No. V191096-TR-DG-2603

MELWAY MAP REF 342 J6

Rev	Date	Description	Drawn	Appr.
6	10.05.2021	COUNCIL COMMENTS	AB	AC
5	09.04.2021	COUNCIL COMMENTS	AB	AC
4	05.11.2020	COUNCIL AND DoT COMMENTS	EC	BM
3	05.06.2020	GENERAL AMENDMENTS	LS	TM
2	03.04.2020	COUNCIL COMMENTS	LS	TM
1	05.03.2020	ISSUED FOR INFORMATION	LS	TM

© Cardno Limited All Rights Reserved.
This document is produced by Cardno Limited solely for the benefit of and use by the client in accordance with the terms of the retainer. Cardno Limited does not and shall not assume any responsibility or liability whatsoever to any third party arising out of any use or reliance by third party on the content of this document.

0 10 20 40
1:1000 @ A1

WARNING
BEWARE OF UNDERGROUND SERVICES
THE LOCATIONS OF UNDERGROUND SERVICES SHOWN ARE APPROXIMATE ONLY AND THEIR EXACT POSITION SHOULD BE PROVEN ON SITE.

GENERAL NOTES:
1. BASE INFORMATION SUPPLIED BY TRAFFIX DESIGN, REF No. G10414B-01, BREESE PIT DIXON PTY LTD, REF No. 6751E/INT AND NEARMAP.
2. ALL DIMENSIONS ARE TO FACE OF KERB AND CHANNEL U.N.O. (SPEED ZONE 60KM/H)
3. LOCAL ROAD - EXFORD ROAD (SPEED ZONE 60KM/H)
- PROPOSED ROAD (SPEED ZONE 60KM/H)




Cardno
Shaping the Future

ABN: 47 106 610 913
501 Swanston Street, Melbourne, VIC Australia 3000
Phone (+61 3) 8415 7777 Fax (+61 3) 8415 7788
Email: victoria@cardno.com.au Web: www.cardno.com.au/victoria

Drawn	L. SIMPSON
Designed	L. SIMPSON
Checked	C. SANSTOUPET
Authorised	T. MCKINLEY

Client	CITY OF MELTON
Project	TOOLERN PSP EXFORD ROAD / PROPOSED ROAD MELTON SOUTH
Title	IT02 - INTERIM PSP INTERSECTION CONCEPT LAYOUT

Status	PRELIMINARY NOT TO BE USED FOR CONSTRUCTION PURPOSES		
Date	05.03.2020	Scale	1:1000
Drawing Number	V191096-TR-DG-2602		Revision
			6



LEGEND

ULTIMATE DESIGN

INTERIM DESIGN

PROPOSED BOUNDARY

EXISTING BOUNDARY

DESIGN BY OTHERS

6	10.05.2021	COUNCIL COMMENTS	AB	6	
5	09.04.2021	COUNCIL COMMENTS	AB	AC	
4	05.11.2020	COUNCIL AND DoT COMMENTS	EC	BM	
3	05.06.2020	GENERAL AMENDMENTS	LS	TM	
2	03.04.2020	COUNCIL COMMENTS	LS	TM	
1	05.03.2020	ISSUED FOR INFORMATION	EC	TM	
Rev	Date	Description	Drawn	Appr.	

© Cardno Limited All Rights Reserved.

This document is produced by Cardno Limited solely for the benefit of and use by the client in accordance with the terms of the retainer. Cardno Limited does not and shall not assume any responsibility or liability whatsoever to any third party arising out of any use or reliance by third party on the content of this document.

0102040

1:1000 @ A1

WARNING

BEWARE OF UNDERGROUND SERVICES

THE LOCATIONS OF UNDERGROUND SERVICES SHOWN ARE APPROXIMATE ONLY AND THEIR EXACT POSITION SHOULD BE PROVEN ON SITE.

GENERAL NOTES:

1. BASE INFORMATION SUPPLIED BY TRAFFIX DESIGN, REF No. G10414B-01, BREECE PIT DIXON PTY LTD., REF No. 6751E/INT AND NEARMAP.
2. ALL DIMENSIONS ARE TO FACE OF KERB AND CHANNEL U.N.O. (SPEED ZONE 60KM/H)
3. LOCAL ROAD - EXFORD ROAD (SPEED ZONE 60KM/H)
- PROPOSED ROAD

Cardno

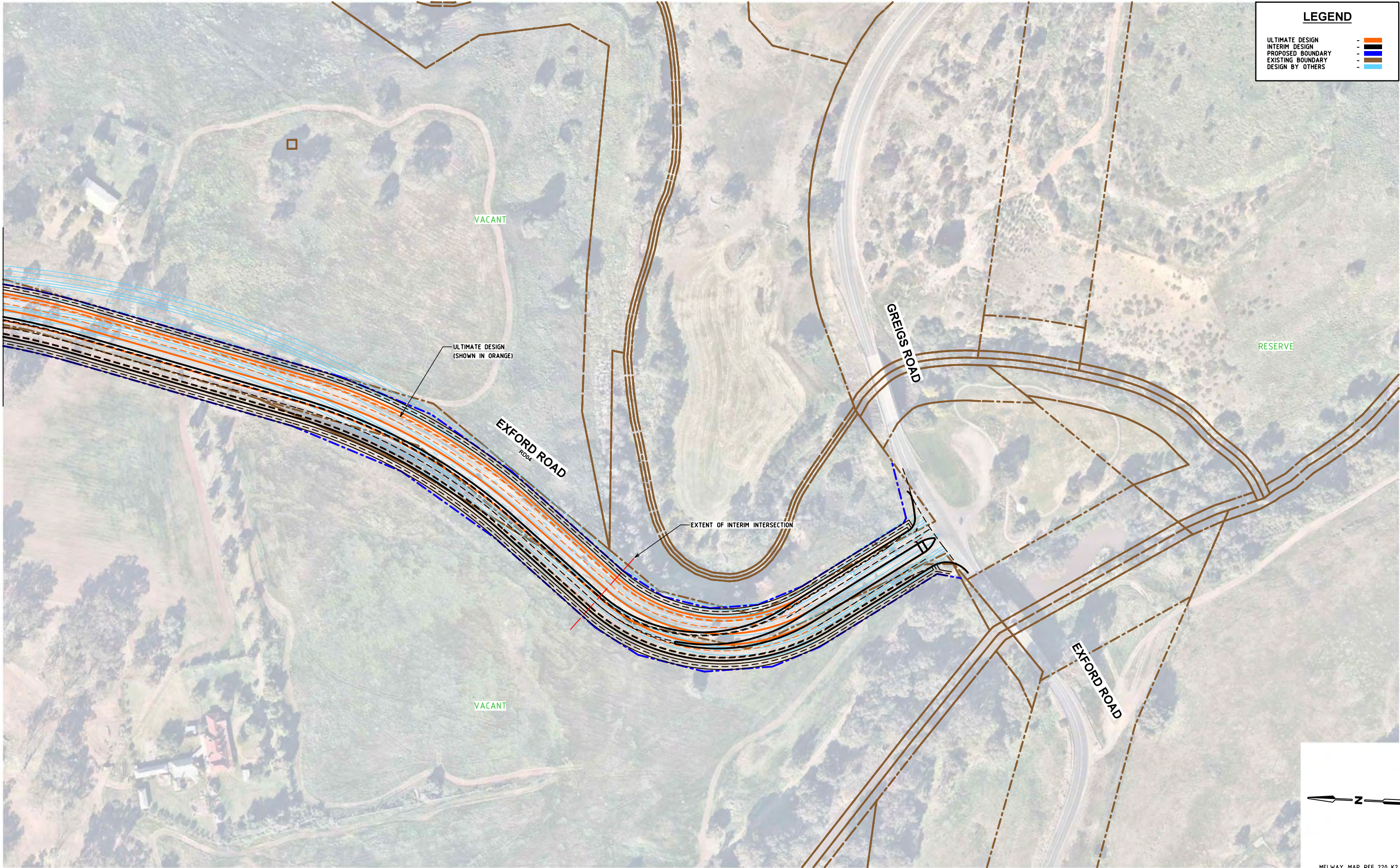
Shaping the Future

ABN: 47 106 610 913
501 Swanston Street, Melbourne, VIC Australia 3000
Phone (+61 3) 8415 7777 Fax (+61 3) 8415 7788
Email: victoria@cardno.com.au Web: www.cardno.com.au/victoria

Drawn	L. SIMPSON
Designed	L. SIMPSON
Checked	C. SANSTOUPET
Authorised	T. MCKINLEY

Client	CITY OF MELTON
Project	TOOLERN PSP EXFORD ROAD / PROPOSED ROAD MELTON SOUTH
Title	IT03 - INTERIM PSP INTERSECTION CONCEPT LAYOUT

Status	PRELIMINARY NOT TO BE USED FOR CONSTRUCTION PURPOSES		
Date	05.03.2020	Scale	1:1000
Drawing Number	V191096-TR-DG-2603		Revision
			6



LEGEND

ULTIMATE DESIGN

INTERIM DESIGN

PROPOSED BOUNDARY

EXISTING BOUNDARY

DESIGN BY OTHERS

-

-

-

-

-

Orange

Blue

Black

Blue

Blue

Rev	Date	Description	Drawn	Appr.
5	10.05.2021	COUNCIL COMMENTS	AB	AC
4	09.04.2021	COUNCIL COMMENTS	AB	AC
3	05.11.2020	COUNCIL AND DoT COMMENTS	EC	BM
2	05.06.2020	GENERAL AMENDMENTS	LS	TM
1	03.04.2020	ISSUED FOR INFORMATION	LS	TM

© Cardno Limited All Rights Reserved.
This document is produced by Cardno Limited solely for the benefit of and use by the client in accordance with the terms of the retainer. Cardno Limited does not and shall not assume any responsibility or liability whatsoever to any third party arising out of any use or reliance by third party on the content of this document.

0102040

1:1000 @ A1

WARNING

BEWARE OF UNDERGROUND SERVICES

THE LOCATIONS OF UNDERGROUND SERVICES SHOWN ARE APPROXIMATE ONLY AND THEIR EXACT POSITION SHOULD BE PROVIDED ON SITE.

GENERAL NOTES:
1. BASE INFORMATION SUPPLIED BY TRAFFIX DESIGN, REF No. G10414B-01 AND NEARMAP.
2. ALL DIMENSIONS ARE TO FACE OF KERB AND CHANNEL U.N.O.
3. LOCAL ROAD - EXFORD ROAD RD04 (SPEED ZONE 60KM/H)
- GREIGS ROAD (SPEED ZONE 80KM/H)
- EXFORD ROAD (SPEED ZONE 80KM/H)

Cardno

Shaping the Future

ABN: 47 106 610 913

501 Swanston Street, Melbourne, VIC Australia 3000

Phone (+61 3) 8415 7777 Fax (+61 3) 8415 7788

Email: victoria@cardno.com.au Web: www.cardno.com.au/victoria

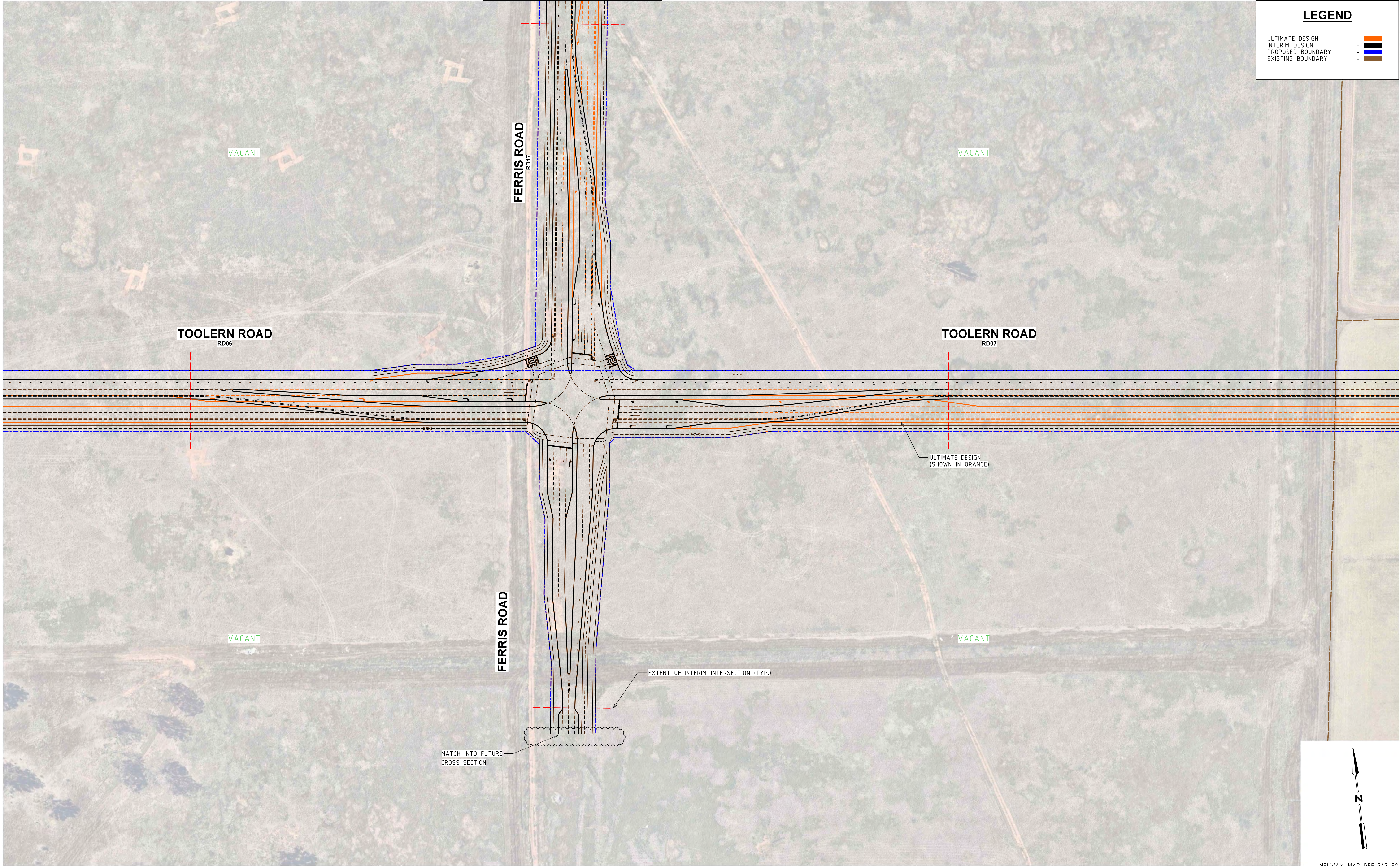
Drawn	L. SIMPSON
Designed	L. SIMPSON
Checked	S. MCKENZIE
Authorised	T. MCKINLEY

Client	CITY OF MELTON
Project	TOOLERN PSP EXFORD ROAD / GREIGS ROAD MELTON SOUTH
Title	IT04 - INTERIM PSP INTERSECTION CONCEPT LAYOUT

Status	PRELIMINARY NOT TO BE USED FOR CONSTRUCTION PURPOSES		
Date	03.04.2020	Scale	1:1000
Drawing Number	V191096-TR-DG-2604		Revision
			5

FOR CONTINUATION REFER TO CARDNO DRAWING No. V191096-TR-DG-2623

FOR CONTINUATION REFER TO CARDNO DRAWING No. V191096-TR-DG-2628



LEGEND

ULTIMATE DESIGN

INTERIM DESIGN

PROPOSED BOUNDARY

EXISTING BOUNDARY

FOR CONTINUATION REFER TO CARDNO DRAWING No. V191096-TR-DG-2622

N

MELWAY MAP REF 343 E9

6	10.05.2021	COUNCIL COMMENTS	AB	AC	
5	09.04.2021	COUNCIL COMMENTS	AB	AC	
4	05.11.2020	COUNCIL AND DoT COMMENTS	EC	BM	
3	05.06.2020	GENERAL AMENDMENTS	LS	TM	
2	03.04.2020	COUNCIL COMMENTS	LS	TM	
1	05.03.2020	ISSUED FOR INFORMATION	LS	TM	
Rev	Date	Description	Drawn	Appr.	

© Cardno Limited All Rights Reserved.
This document is produced by Cardno Limited solely for the benefit of and use by the client in accordance with the terms of the retainer. Cardno Limited does not and shall not assume any responsibility or liability whatsoever to any third party arising out of any use or reliance by third party on the content of this document.

0102040

1:1000 @ A1

WARNING

BEWARE OF UNDERGROUND SERVICES

THE LOCATIONS OF UNDERGROUND SERVICES SHOWN ARE APPROXIMATE ONLY AND THEIR EXACT POSITION SHOULD BE PROVEN ON SITE.

GENERAL NOTES:
1. BASE INFORMATION SUPPLIED BY NEARMAP.
2. ALL DIMENSIONS ARE TO FACE OF KERB AND CHANNEL U.N.O. (SPEED ZONE 60KM/H)
3. LOCAL ROAD - TOOLERN ROAD (SPEED ZONE 60KM/H)
- FERRIS ROAD (SPEED ZONE 60KM/H)

Cardno

Shaping the Future

ABN: 47 106 610 913

501 Swanston Street, Melbourne, VIC Australia 3000

Phone (+61 3) 8415 7777 Fax (+61 3) 8415 7788

Email: victoria@cardno.com.au Web: www.cardno.com.au/victoria

Drawn	L. SIMPSON
Designed	L. SIMPSON
Checked	C. SANSTOUPET
Authorised	T. MCKINLEY

Client	CITY OF MELTON
Project	TOOLERN PSP TOOLERN ROAD / FERRIS ROAD MELTON SOUTH
Title	IT05 - INTERIM PSP INTERSECTION CONCEPT LAYOUT

Status	PRELIMINARY NOT TO BE USED FOR CONSTRUCTION PURPOSES		
Date	05.03.2020	Scale	1:1000
Drawing Number	V191096-TR-DG-2605		Revision
			6

FOR CONTINUATION REFER TO CARDNO DRAWING No. V191096-TR-DG-2622



FOR CONTINUATION REFER TO CARDNO DRAWING No. V191096-TR-DG-2620

FOR CONTINUATION REFER TO CARDNO DRAWING No. V191096-TR-DG-2607

FOR CONTINUATION REFER TO CARDNO DRAWING No. V191096-TR-DG-2621

8	15.03.2022	COUNCIL COMMENTS	AB	AC
7	01.03.2022	COUNCIL COMMENTS	AB	AC
6	10.05.2021	COUNCIL COMMENTS	AB	AC
5	09.04.2021	COUNCIL COMMENTS	AB	AC
4	05.11.2020	COUNCIL AND DoT	EC	BM
3	05.06.2020	GENERAL AMENDMENTS	LS	TM
2	03.04.2020	COUNCIL COMMENTS	LS	TM
1	05.03.2020	ISSUED FOR INFORMATION	LS	TM
Rev	Date	Description	Drawn	Appr.

© Cardno Limited All Rights Reserved.
This document is produced by Cardno Limited solely for the benefit of and use by the client in accordance with the terms of the retainer. Cardno Limited does not and shall not assume any responsibility or liability whatsoever to any third party arising out of any use or reliance by third party on the content of this document.

0 10 20 40
1:1000 @ A1

WARNING
BEWARE OF UNDERGROUND SERVICES
THE LOCATIONS OF UNDERGROUND SERVICES SHOWN ARE APPROXIMATE ONLY AND THEIR EXACT POSITION SHOULD BE PROVEN ON SITE.

GENERAL NOTES:
1. BASE INFORMATION SUPPLIED BY NEARMAP.
2. ALL DIMENSIONS ARE TO FACE OF KERB AND CHANNEL U.N.O.
3. LOCAL ROAD - Mt COTTRELL ROAD (SPEED ZONE 80KM/H)
- TOOLERN ROAD (SPEED ZONE 60KM/H)

**Cardno**
Shaping the Future

ABN: 47 106 610 913
501 Swanston Street, Melbourne, VIC Australia 3000
Phone (+61 3) 8415 7777 Fax (+61 3) 8415 7788
Email: victoria@cardno.com.au Web: www.cardno.com.au/victoria

Drawn	L. SIMPSON
Designed	L. SIMPSON
Checked	C. SANSTOUPET
Authorised	T. MCKINLEY

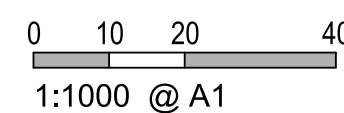
Client	CITY OF MELTON
Project	TOOLERN PSP TOOLERN ROAD / Mt COTTRELL ROAD MELTON SOUTH
Title	IT06 - INTERIM PSP INTERSECTION CONCEPT LAYOUT

Status	PRELIMINARY NOT TO BE USED FOR CONSTRUCTION PURPOSES		
Date	05.03.2020	Scale	1:1000
Drawing Number	V191096-TR-DG-2606		Revision
			8

MELWAY MAP REF 343 J10

[illegible]

© Cardno Limited All Rights Reserved.
This document is produced by Cardno Limited solely for the benefit of and use by the client in accordance with the terms of the retainer. Cardno Limited does not and shall not assume any responsibility or liability whatsoever to any third party arising out of any use or reliance by third party on the content of this document.



WARNING

BEWARE OF UNDERGROUND SERVICES
THE LOCATIONS OF UNDERGROUND SERVICES SHOWN ARE APPROXIMATE ONLY AND THEIR EXACT POSITION SHOULD BE PROVEN ON SITE.

GENERAL NOTES:
1. BASE INFORMATION SUPPLIED BY NEARMAP.
2. ALL DIMENSIONS ARE TO FACE OF KERB AND CHANNEL U.N.O.
3. LOCAL ROAD - Mt COTTRELL ROAD (SPEED ZONE 80KM/H)
- RENNAISSANCE DRIVE (SPEED ZONE 60KM/H)

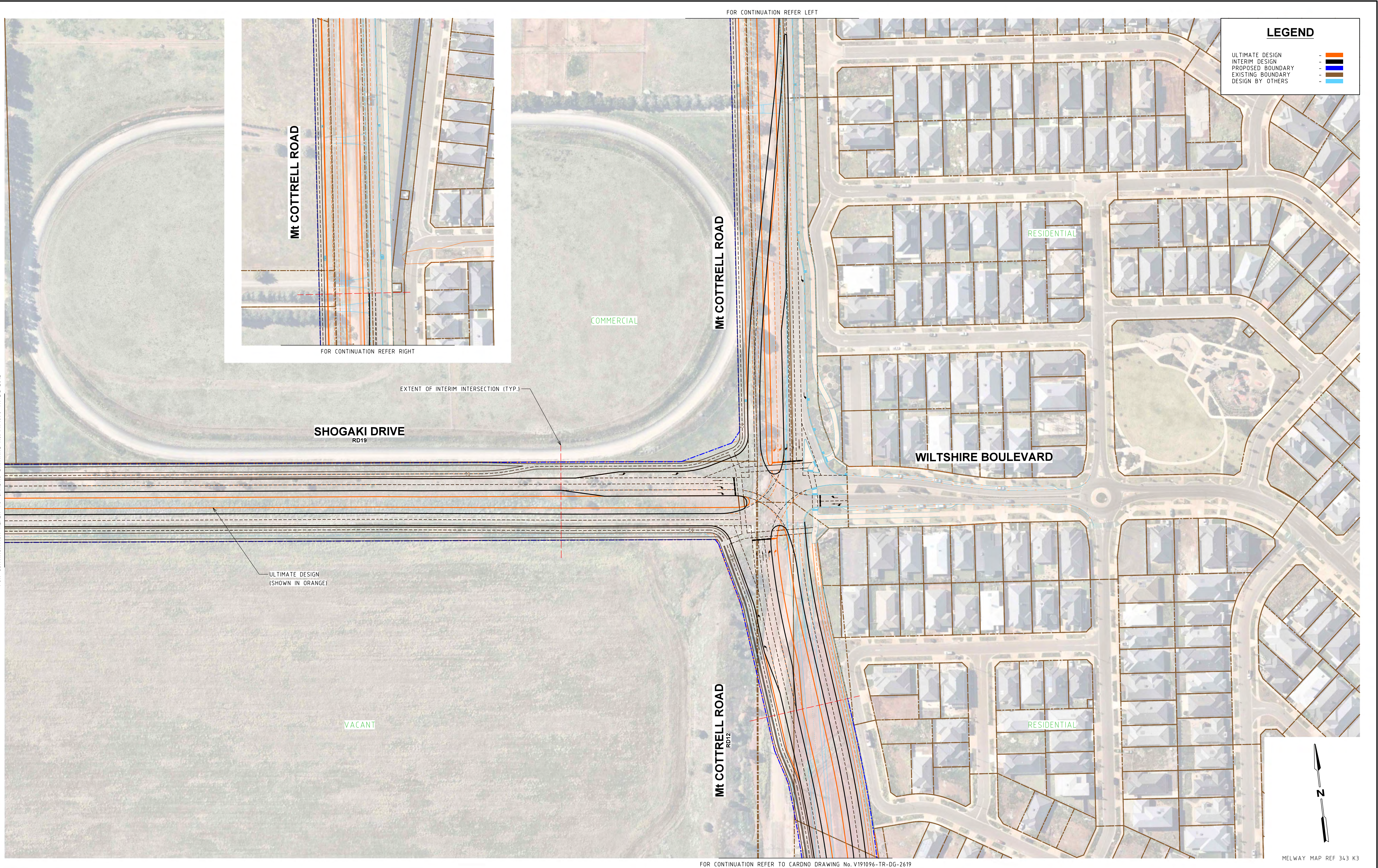


ABN: 47 106 610 913
501 Swanston Street, Melbourne, VIC Australia 3000
Phone (+61 3) 8415 7777 Fax (+61 3) 8415 7788
Email: victoria@cardno.com.au Web: www.cardno.com.au/victoria

Drawn	A.BOOOTH
Designed	A.BOOOTH
Checked	V.OSADCHY
Authorised	A.CARR

Client	CITY OF MELTON
Project	TOOLERN PSP Mt COTTRELL ROAD MELTON SOUTH
Title	IT06 - INTERIM PSP CONCEPT LAYOUT

Status		
<p align="center">PRELIMINARY</p> <p align="center">NOT TO BE USED FOR CONSTRUCTION PURPOSES</p>		
Date	Scale	Size
01.03.2022	1:1000	A1
Drawing Number		Revision
V191096-TR-DG-2607		2



FOR CONTINUATION REFER TO CARDNO DRAWING No. V191096-TR-DG-2619

Rev	Date	Description	Drawn	Appr.
4	10.05.2021	COUNCIL COMMENTS	AB	XXX
3	09.04.2021	COUNCIL COMMENTS	AB	AC
2	05.11.2020	COUNCIL AND DoT COMMENTS	EC	BM
1	05.06.2020	ISSUED FOR INFORMATION	LS	TM

© Cardno Limited All Rights Reserved.
This document is produced by Cardno Limited solely for the benefit of and use by the client in accordance with the terms of the retainer. Cardno Limited does not and shall not assume any responsibility or liability whatsoever to any third party arising out of any use or reliance by third party on the content of this document.

0102040

1:1000 @ A1

WARNING

BEWARE OF UNDERGROUND SERVICES

THE LOCATIONS OF UNDERGROUND SERVICES SHOWN ARE APPROXIMATE ONLY AND THEIR EXACT POSITION SHOULD BE PROVEN ON SITE.

GENERAL NOTES:
1. BASE INFORMATION SUPPLIED BY SPIRE, REF No. 301950F00.dwg, 304953CF00.dwg & NEARMAP.
2. ALL DIMENSIONS ARE TO FACE OF KERB AND CHANNEL U.N.O.
3. LOCAL ROAD - SHOGAKI DRIVE (SPEED ZONE 80KM/H)
- Mt COTTRELL ROAD (SPEED ZONE 80KM/H)
- WILTSHIRE BOULEVARD (SPEED ZONE 50KM/H)



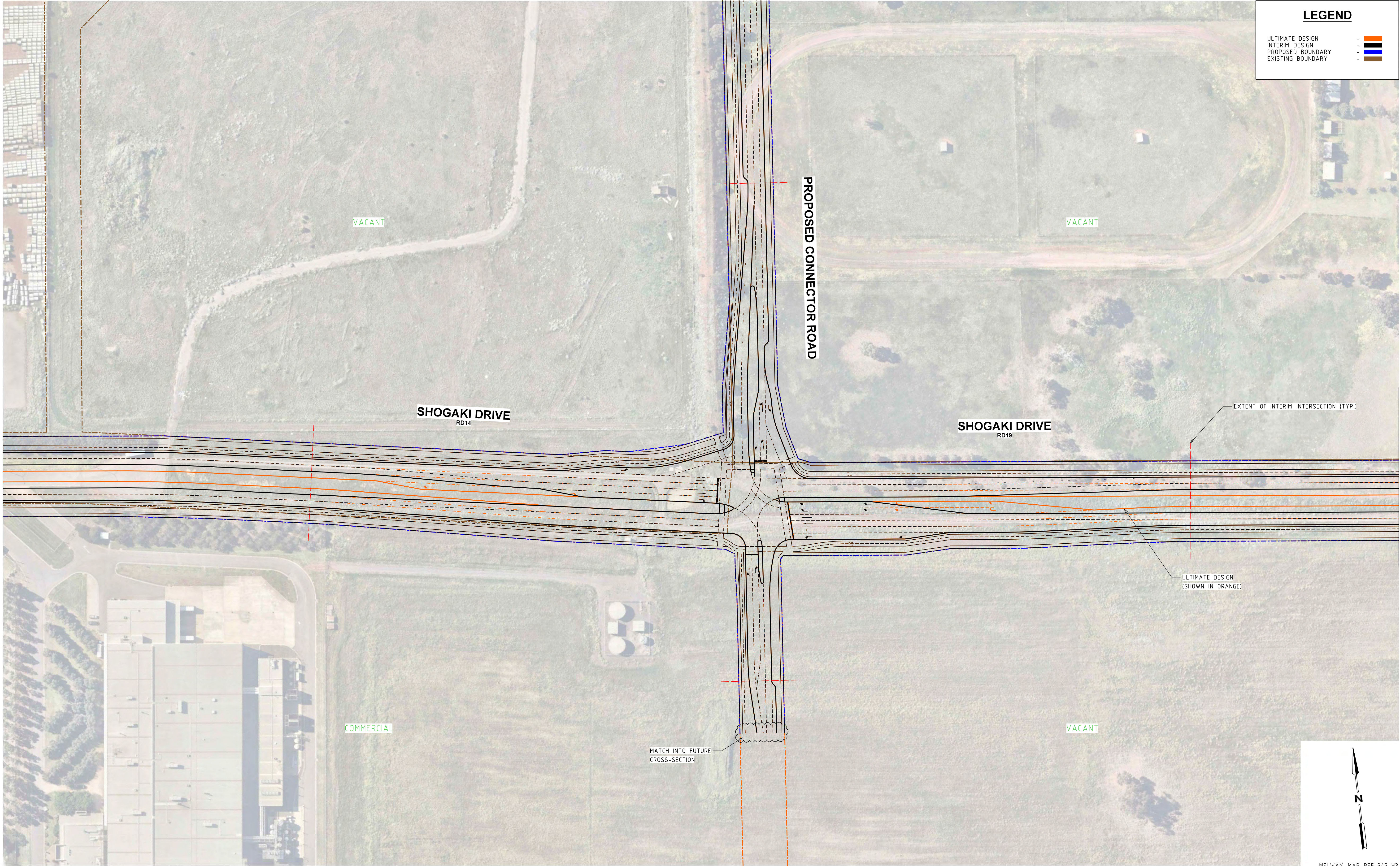
Cardno
Shaping the Future

ABN: 47 106 610 913
501 Swanston Street, Melbourne, VIC Australia 3000
Phone (+61 3) 8415 7777 Fax (+61 3) 8415 7788
Email: victoria@cardno.com.au Web: www.cardno.com.au/victoria

Drawn	L. SIMPSON
Designed	L. SIMPSON
Checked	S. MCKENZIE
Authorised	T. MCKINLEY

Client	CITY OF MELTON
Project	TOOLERN PSP SHOGAKI DRIVE / Mt COTTRELL ROAD / WILTSHIRE BOULEVARD, MELTON SOUTH
Title	IT10 - INTERIM PSP INTERSECTION CONCEPT LAYOUT

Status	PRELIMINARY NOT TO BE USED FOR CONSTRUCTION PURPOSES		
Date	05.06.2020	Scale	1:1000
Drawing Number	V191096-TR-DG-2610		Revision
			4



Rev	Date	Description	Drawn	Appr.
6	10.05.2021	COUNCIL COMMENTS	AB	AC
5	09.04.2021	COUNCIL COMMENTS	AB	AC
4	05.11.2020	COUNCIL AND DoT COMMENTS	EC	BM
3	05.06.2020	GENERAL AMENDMENTS	LS	TM
2	03.04.2020	COUNCIL COMMENTS	LS	TM
1	05.03.2020	ISSUED FOR INFORMATION	LS	TM

© Cardno Limited All Rights Reserved.
This document is produced by Cardno Limited solely for the benefit of and use by the client in accordance with the terms of the retainer. Cardno Limited does not and shall not assume any responsibility or liability whatsoever to any third party arising out of any use or reliance by third party on the content of this document.

0102040

1:1000 @ A1

WARNING

BEWARE OF UNDERGROUND SERVICES

THE LOCATIONS OF UNDERGROUND SERVICES SHOWN ARE APPROXIMATE ONLY AND THEIR EXACT POSITION SHOULD BE PROVEN ON SITE.

GENERAL NOTES:
1. BASE INFORMATION SUPPLIED BY NEARMAP.
2. ALL DIMENSIONS ARE TO FACE OF KERB AND CHANNEL U.N.O.
3. LOCAL ROAD - SHOGAKI DRIVE (SPEED ZONE 80KM/H)
- PROPOSED CONNECTOR ROAD (SPEED ZONE 50KM/H)



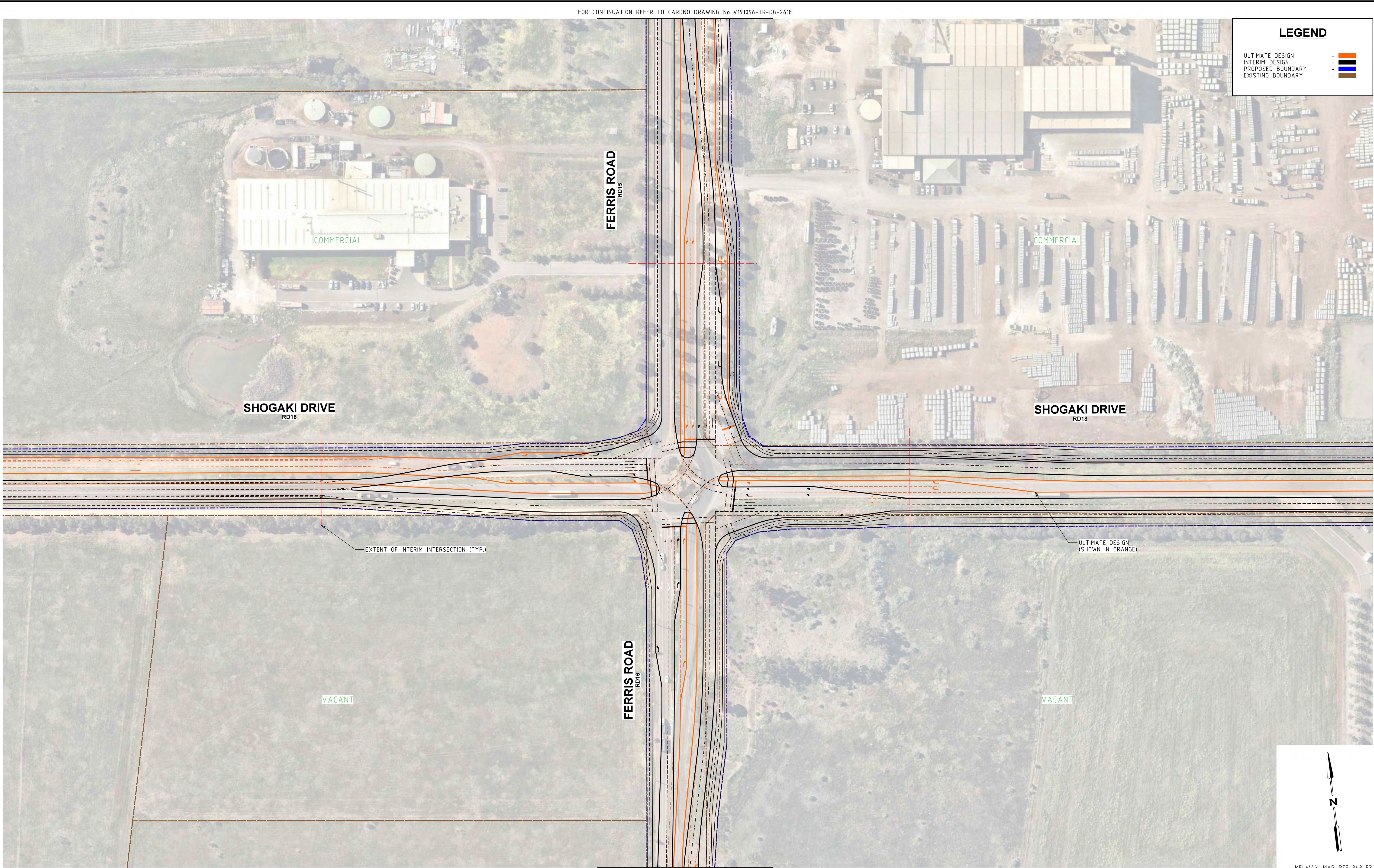
Cardno
Shaping the Future

ABN: 47 106 610 913
501 Swanston Street, Melbourne, VIC Australia 3000
Phone (+61 3) 8415 7777 Fax (+61 3) 8415 7788
Email: victoria@cardno.com.au Web: www.cardno.com.au/victoria

Drawn	L. SIMPSON
Designed	L. SIMPSON
Checked	C. SANSTOUPET
Authorised	T. MCKINLEY

Client	CITY OF MELTON
Project	TOOLERN PSP SHOGAKI DRIVE / PROPOSED CONNECTOR ROAD MELTON SOUTH
Title	IT12 - INTERIM PSP INTERSECTION CONCEPT LAYOUT

Status	PRELIMINARY NOT TO BE USED FOR CONSTRUCTION PURPOSES		
Date	05.03.2020	Scale	1:1000
Drawing Number	V191096-TR-DG-2612		Revision
			6



FOR CONTINUATION REFER TO CARDNO DRAWING No. V191096-TR-DG-2618

FOR CONTINUATION REFER TO CARDNO DRAWING No. V191096-TR-DG-2614

6	07.05.2021	COUNCIL COMMENTS	AB	AC	
5	09.04.2021	COUNCIL COMMENTS	AB	AC	
4	05.11.2020	COUNCIL AND DoT COMMENTS	EC	BM	
3	05.06.2020	GENERAL AMENDMENTS	LS	TM	
2	03.04.2020	COUNCIL COMMENTS	LS	TM	
1	05.03.2020	ISSUED FOR INFORMATION	LS	TM	
Rev	Date	Description	Drawn	Appr.	

© Cardno Limited All Rights Reserved.
This document is produced by Cardno Limited solely for the benefit of and use by the client in accordance with the terms of the retainer. Cardno Limited does not and shall not assume any responsibility or liability whatsoever to any third party arising out of any use or reliance by third party on the content of this document.

0 10 20 40
1:1000 @ A1

WARNING
BEWARE OF UNDERGROUND SERVICES
THE LOCATIONS OF UNDERGROUND SERVICES SHOWN ARE APPROXIMATE ONLY AND THEIR EXACT POSITION SHOULD BE PROVEN ON SITE.

GENERAL NOTES:
1. BASE INFORMATION SUPPLIED BY NEARMAP.
2. ALL DIMENSIONS ARE TO FACE OF KERB AND CHANNEL U.N.O. (SPEED ZONE 80KM/H)
3. LOCAL ROAD - SHOGAKI DRIVE (SPEED ZONE 60KM/H)
- FERRIS ROAD



Cardno
Shaping the Future

ABN: 47 106 610 913
501 Swanston Street, Melbourne, VIC Australia 3000
Phone (+61 3) 8415 7777 Fax (+61 3) 8415 7788
Email: victoria@cardno.com.au Web: www.cardno.com.au/victoria

Drawn	L. SIMPSON
Designed	L. SIMPSON
Checked	C. SANSTOUPET
Authorised	T. MCKINLEY

Client	CITY OF MELTON
Project	TOOLERN PSP FERRIS ROAD / SHOGAKI DRIVE MELTON SOUTH
Title	IT13 - INTERIM PSP INTERSECTION CONCEPT LAYOUT

Status	PRELIMINARY NOT TO BE USED FOR CONSTRUCTION PURPOSES		
Date	05.03.2020	Scale	1:1000
Drawing Number	V191096-TR-DG-2613		Revision
			6

FOR CONTINUATION REFER TO CARDNO DRAWING No. V191096-TR-DG-2615



FOR CONTINUATION REFER TO CARDNO DRAWING No. V191096-TR-DG-2617

PROPOSED ROAD

MELWAY MAP REF 343 F4

Rev	Date	Description	Drawn	Appr.
6	10.05.2021	COUNCIL COMMENTS	AB	AC
5	09.04.2021	COUNCIL COMMENTS	AB	AC
4	05.11.2020	COUNCIL AND DoT COMMENTS	EC	BM
3	05.06.2020	GENERAL AMENDMENTS	LS	TM
2	03.04.2020	COUNCIL COMMENTS	LS	TM
1	05.03.2020	ISSUED FOR INFORMATION	LS	TM

© Cardno Limited All Rights Reserved.
This document is produced by Cardno Limited solely for the benefit of and use by the client in accordance with the terms of the retainer. Cardno Limited does not and shall not assume any responsibility or liability whatsoever to any third party arising out of any use or reliance by third party on the content of this document.

0 10 20 40
1:1000 @ A1

WARNING
BEWARE OF UNDERGROUND SERVICES
THE LOCATIONS OF UNDERGROUND SERVICES SHOWN ARE APPROXIMATE ONLY AND THEIR EXACT POSITION SHOULD BE PROVEN ON SITE.

GENERAL NOTES:
1. BASE INFORMATION SUPPLIED BY CARDNO, REF No. V180547-TR-XR-PF01 & NEARMAP.
2. ALL DIMENSIONS ARE TO FACE OF KERB AND CHANNEL U.N.O.
3. LOCAL ROAD - FERRIS ROAD (SPEED ZONE 60KM/H)
- PROPOSED ROAD (SPEED ZONE 60KM/H)
- HOLLINGSWORTH DRIVE (SPEED ZONE 60KM/H)



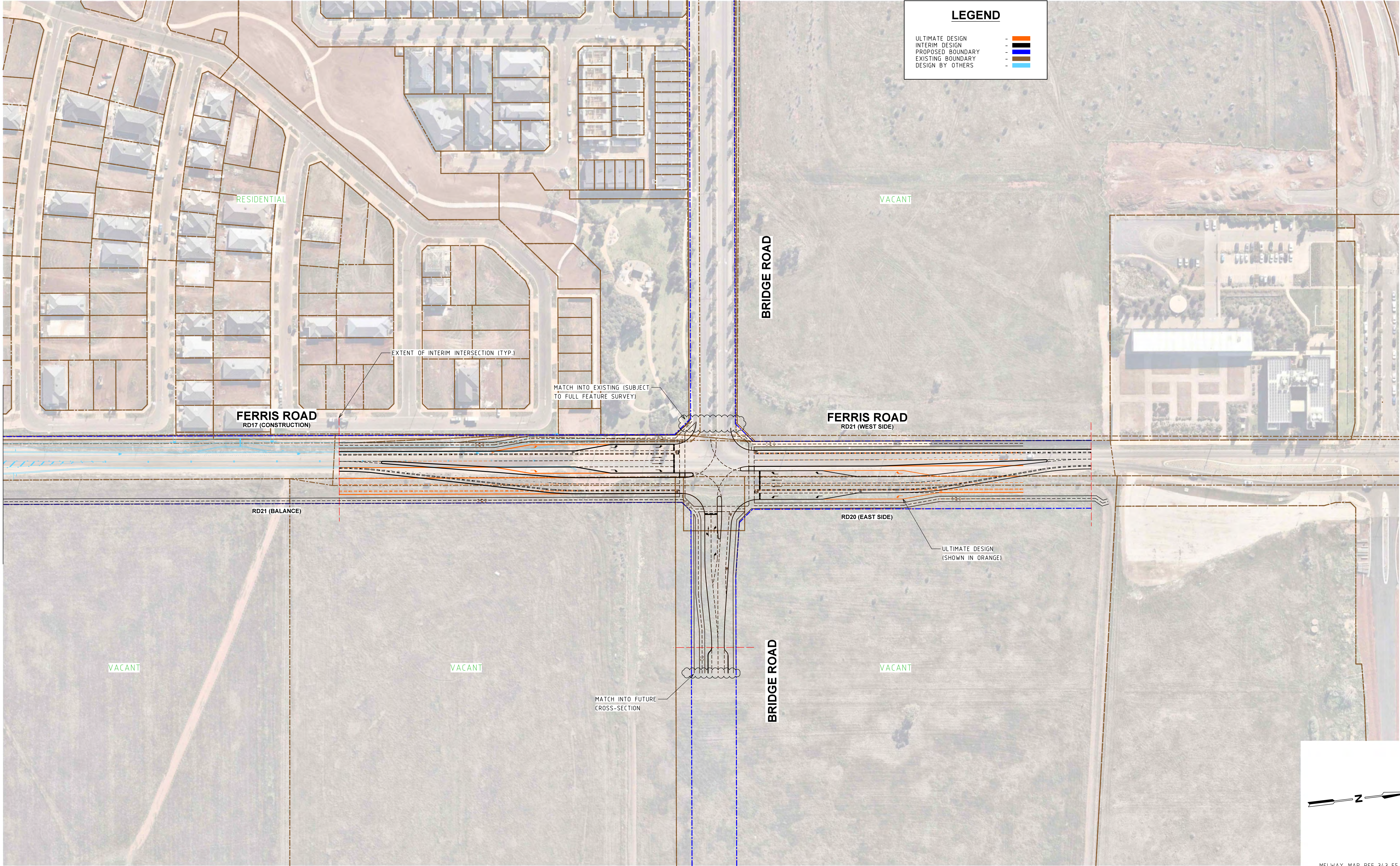
Cardno
Shaping the Future

ABN: 47 106 610 913
501 Swanston Street, Melbourne, VIC Australia 3000
Phone (+61 3) 8415 7777 Fax (+61 3) 8415 7788
Email: victoria@cardno.com.au Web: www.cardno.com.au/victoria

Drawn	L. SIMPSON
Designed	L. SIMPSON
Checked	C. SANSTOUPET
Authorised	T. MCKINLEY

Client	CITY OF MELTON
Project	TOOLERN PSP FERRIS ROAD / HOLLINGSWORTH DRIVE MELTON SOUTH
Title	IT14 - INTERIM PSP INTERSECTION CONCEPT LAYOUT

Status	PRELIMINARY NOT TO BE USED FOR CONSTRUCTION PURPOSES		
Date	05.03.2020	Scale	1:1000
Drawing Number	V191096-TR-DG-2614		Revision
			6



6	10.05.2021	COUNCIL COMMENTS	AB	AC	
5	09.04.2021	COUNCIL COMMENTS	AB	AC	
4	05.11.2020	COUNCIL AND DoT COMMENTS	EC	BM	
3	05.06.2020	GENERAL AMENDMENTS	LS	TM	
2	03.04.2020	COUNCIL COMMENTS	LS	TM	
1	05.03.2020	ISSUED FOR INFORMATION	LS	TM	
Rev	Date	Description	Drawn	Appr.	

© Cardno Limited All Rights Reserved.
This document is produced by Cardno Limited solely for the benefit of and use by the client in accordance with the terms of the retainer. Cardno Limited does not and shall not assume any responsibility or liability whatsoever to any third party arising out of any use or reliance by third party on the content of this document.

0 10 20 40
1:1000 @ A1

WARNING
BEWARE OF UNDERGROUND SERVICES
THE LOCATIONS OF UNDERGROUND SERVICES SHOWN ARE APPROXIMATE ONLY AND THEIR EXACT POSITION SHOULD BE PROVEN ON SITE.

GENERAL NOTES:
1. BASE INFORMATION SUPPLIED BY SMEC, REF No. 0611EFR-01-BASE.dwg, 0611EFR-02-BASE.dwg AND NEARMAP.
2. ALL DIMENSIONS ARE TO FACE OF KERB AND CHANNEL U.N.O.
3. LOCAL ROAD - FERRIS ROAD (SPEED ZONE 60KM/H)
- BRIDGE ROAD (SPEED ZONE 60KM/H)
- ALFRED ROAD (SPEED ZONE 50KM/H)
- WIMBLEDON ROAD (SPEED ZONE 50KM/H)



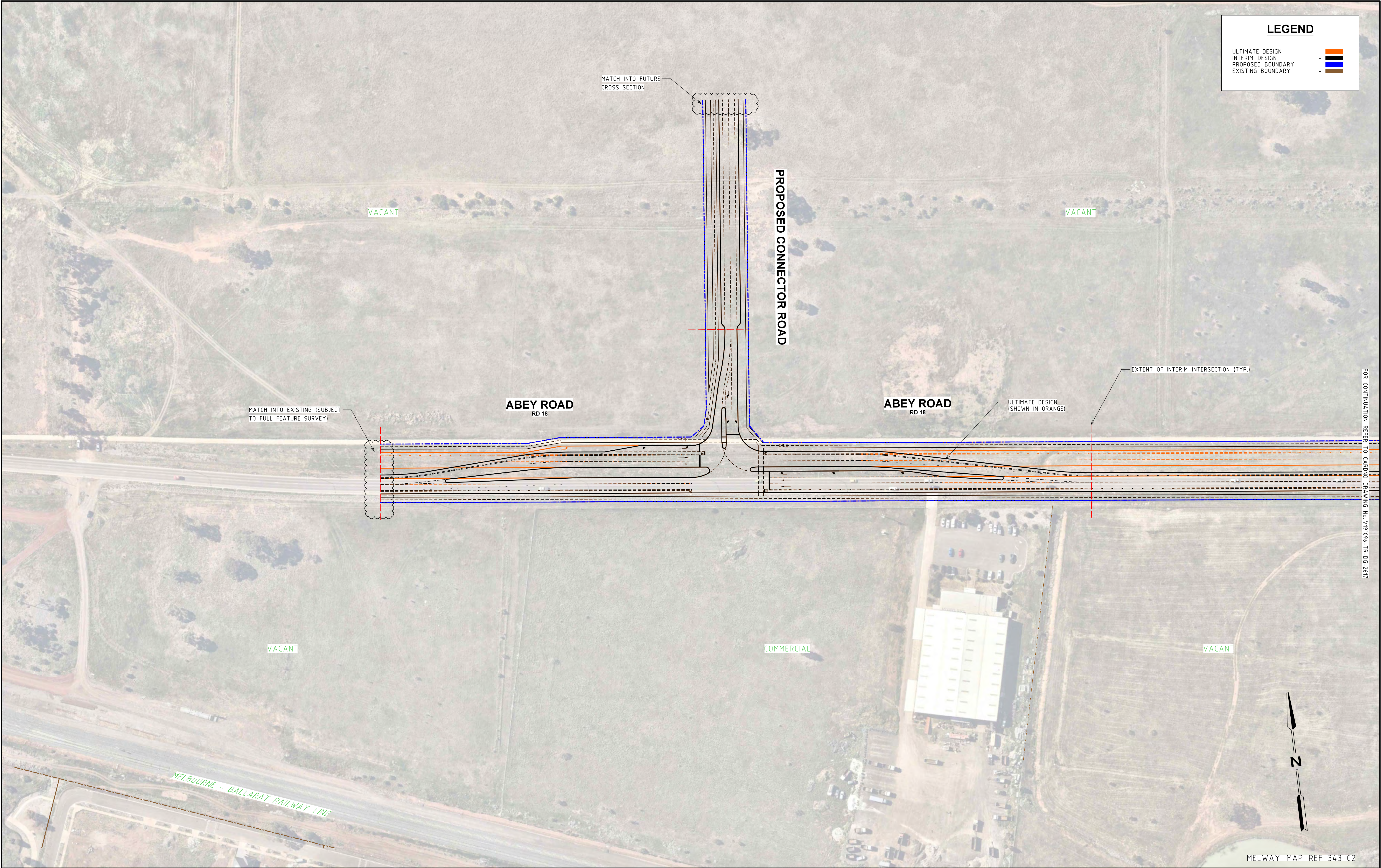
Cardno
Shaping the Future

ABN: 47 106 610 913
501 Swanston Street, Melbourne, VIC Australia 3000
Phone (+61 3) 8415 7777 Fax (+61 3) 8415 7788
Email: victoria@cardno.com.au Web: www.cardno.com.au/victoria

Drawn	L. SIMPSON
Designed	L. SIMPSON
Checked	C. SANSTOUPET
Authorised	T. MCKINLEY

Client	CITY OF MELTON
Project	TOOLERN PSP FERRIS ROAD / BRIDGE ROAD MELTON SOUTH
Title	IT15 - INTERIM PSP INTERSECTION CONCEPT LAYOUT

Status	PRELIMINARY NOT TO BE USED FOR CONSTRUCTION PURPOSES		
Date	05.03.2020	Scale	1:1000
Drawing Number	V191096-TR-DG-2615		Revision
			6



FOR CONTINUATION REFER TO CARDNO DRAWING No. V191096-TR-DG-2617

Rev	Date	Description	Drawn	Appr.
8	16.03.2022	COUNCIL COMMENTS	AB	AC
7	02.06.2021	COUNCIL COMMENTS	AB	AC
6	10.05.2021	COUNCIL COMMENTS	AB	AC
5	09.04.2021	COUNCIL COMMENTS	AB	AC
4	05.11.2020	COUNCIL AND DoT COMMENTS	EC	BM
3	05.06.2020	GENERAL AMENDMENTS	LS	TM
2	03.04.2020	COUNCIL COMMENTS	LS	TM
1	05.03.2020	ISSUED FOR INFORMATION	LS	TM

© Cardno Limited All Rights Reserved.
This document is produced by Cardno Limited solely for the benefit of and use by the client in accordance with the terms of the retainer. Cardno Limited does not and shall not assume any responsibility or liability whatsoever to any third party arising out of any use or reliance by third party on the content of this document.

0102040

1:1000 @ A1

WARNING

BEWARE OF UNDERGROUND SERVICES

THE LOCATIONS OF UNDERGROUND SERVICES SHOWN ARE APPROXIMATE ONLY AND THEIR EXACT POSITION SHOULD BE PROVEN ON SITE.

GENERAL NOTE:
1. BASE INFORMATION SUPPLIED BY NEARMAP.
2. ALL DIMENSIONS ARE TO FACE OF KERB AND CHANNEL U.N.O.
3. LOCAL ROAD
- ABEY ROAD (SPEED ZONE 60KM/H)
- PROPOSED CONNECTOR ROAD (SPEED ZONE 60KM/H)



Cardno
Shaping the Future

ABN: 47 106 610 913
501 Swanston Street, Melbourne, VIC Australia 3000
Phone (+61 3) 8415 7777 Fax (+61 3) 8415 7788
Email: victoria@cardno.com.au Web: www.cardno.com.au/victoria

Drawn	L.SIMPSON
Designed	L.SIMPSON
Checked	C.STANSTOUPET
Authorised	T.McKINLEY

Client	CITY OF MELTON
Project	TOOLERN PSP ABEY ROAD / PROPOSED CONNECTOR ROAD MELTON SOUTH
Title	IT16 - INTERIM PSP INTERSECTION CONCEPT LAYOUT

Status	PRELIMINARY NOT TO BE USED FOR CONSTRUCTION PURPOSES		
Date	05.03.2020	Scale	1:1000
Drawing Number	V191096-TR-DG-2616		Revision
			8



LEGEND

ULTIMATE DESIGN

INTERIM DESIGN

PROPOSED BOUNDARY

EXISTING BOUNDARY

-

-

-

-

Orange

Blue

Black

Brown

FOR CONTINUATION REFER TO CARDNO DRAWING No. V191096-TR-DG-2613

N

MELWAY MAP REF 343 D2

6	10.05.2021	COUNCIL COMMENTS	AB	AC	
5	09.04.2021	COUNCIL COMMENTS	AB	AC	
4	05.11.2020	COUNCIL AND DoT COMMENTS	EC	BM	
3	05.06.2020	GENERAL AMENDMENTS	LS	TM	
2	03.04.2020	COUNCIL COMMENTS	LS	TM	
1	05.03.2020	ISSUED FOR INFORMATION	LS	TM	
Rev	Date	Description	Drawn	Appr.	

© Cardno Limited All Rights Reserved.
This document is produced by Cardno Limited solely for the benefit of and use by the client in accordance with the terms of the retainer. Cardno Limited does not and shall not assume any responsibility or liability whatsoever to any third party arising out of any use or reliance by third party on the content of this document.

0102040

1:1000 @ A1

WARNING

BEWARE OF UNDERGROUND SERVICES

THE LOCATIONS OF UNDERGROUND SERVICES SHOWN ARE APPROXIMATE ONLY AND THEIR EXACT POSITION SHOULD BE PROVEN ON SITE.

GENERAL NOTES:
1. BASE INFORMATION SUPPLIED BY NEARMAP.
2. ALL DIMENSIONS ARE TO FACE OF KERB AND CHANNEL U.N.O. (SPEED ZONE 60KM/H)
3. LOCAL ROAD - ABEY ROAD (SPEED ZONE 60KM/H)
- PROPOSED CONNECTOR ROAD (SPEED ZONE 60KM/H)

Cardno

Shaping the Future

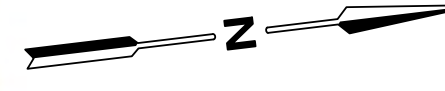

ABN: 47 106 610 913
501 Swanston Street, Melbourne, VIC Australia 3000
Phone (+61 3) 8415 7777 Fax (+61 3) 8415 7788
Email: victoria@cardno.com.au Web: www.cardno.com.au/victoria

Drawn	L. SIMPSON
Designed	L. SIMPSON
Checked	C. SANSTOUPET
Authorised	T. MCKINLEY

Client	CITY OF MELTON
Project	TOOLERN PSP ABEY ROAD / PROPOSED CONNECTOR ROAD MELTON SOUTH
Title	IT17 - INTERIM PSP INTERSECTION CONCEPT LAYOUT

Status	PRELIMINARY NOT TO BE USED FOR CONSTRUCTION PURPOSES		
Date	05.03.2020	Scale	1:1000
Drawing Number	V191096-TR-DG-2617		Revision
			6

FOR CONTINUATION REFER TO CARDNO DRAWING No. V191096-TR-DG-2613



MELWAY MAP REF 343 F1

Rev	Date	Description	Drawn	Appr.
6	10.05.2021	COUNCIL COMMENTS	ab	AC
5	09.04.2021	COUNCIL COMMENTS	AB	AC
4	05.11.2020	COUNCIL AND DoT COMMENTS	EC	BM
3	05.06.2020	GENERAL AMENDMENTS	LS	TM
2	03.04.2020	COUNCIL COMMENTS	LS	TM
1	05.03.2020	ISSUED FOR INFORMATION	LS	TM

© Cardno Limited All Rights Reserved.
This document is produced by Cardno Limited solely for the benefit of and use by the client in accordance with the terms of the retainer. Cardno Limited does not and shall not assume any responsibility or liability whatsoever to any third party arising out of any use or reliance by third party on the content of this document.

0102040

1:1000 @ A1

WARNING

BEWARE OF UNDERGROUND SERVICES

THE LOCATIONS OF UNDERGROUND SERVICES SHOWN ARE APPROXIMATE ONLY AND THEIR EXACT POSITION SHOULD BE PROVEN ON SITE.

GENERAL NOTES:
1. BASE INFORMATION SUPPLIED BY NEARMAP.
2. ALL DIMENSIONS ARE TO FACE OF KERB AND CHANNEL U.N.O.
3. LOCAL ROAD - FERRIS ROAD (SPEED ZONE 80KM/H)
- TREELEAF LANE (SPEED ZONE 50KM/H)
- SHAKAMAKER DRIVE (SPEED ZONE 50KM/H)



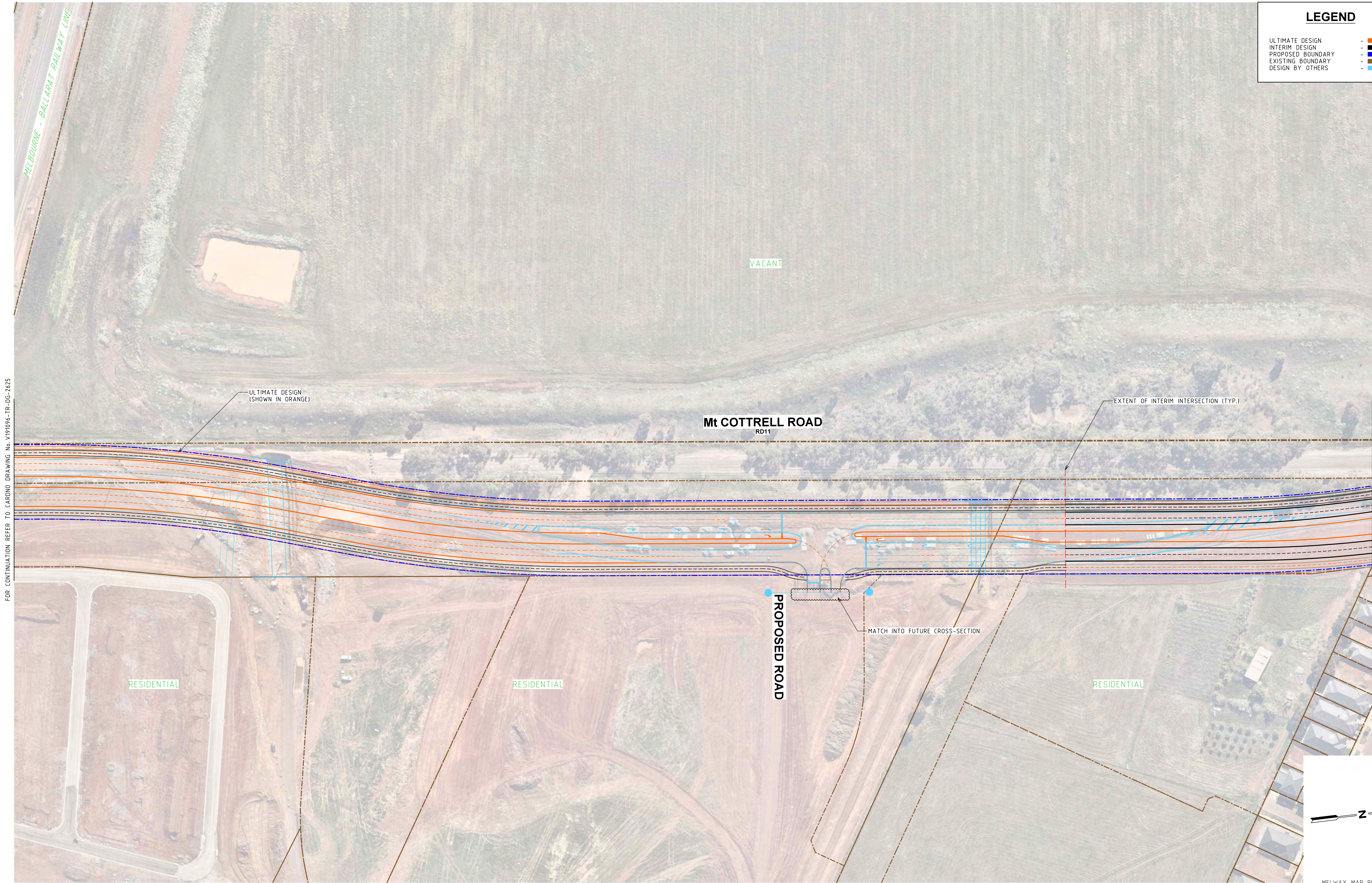
Cardno
Shaping the Future

ABN: 47 106 610 913
501 Swanston Street, Melbourne, VIC Australia 3000
Phone (+61 3) 8415 7777 Fax (+61 3) 8415 7788
Email: victoria@cardno.com.au Web: www.cardno.com.au/victoria

Drawn	L. SIMPSON
Designed	L. SIMPSON
Checked	C. SANSTOUPET
Authorised	T. MCKINLEY

Client	CITY OF MELTON
Project	TOOLERN PSP FERRIS ROAD / SHAKAMAKER DRIVE / TREELEAF LANE, MELTON SOUTH
Title	IT18 - INTERIM PSP INTERSECTION CONCEPT LAYOUT

Status	PRELIMINARY NOT TO BE USED FOR CONSTRUCTION PURPOSES		
Date	05.03.2020	Scale	1:1000
Drawing Number	V191096-TR-DG-2618		Revision
			6



FOR CONTINUATION REFER TO CARDNO DRAWING No. V191096-TR-DG-2625

FOR CONTINUATION REFER TO CARDNO DRAWING No. V191096-TR-DG-2610

Rev	Date	Description	Drawn	Appr.
4	10.05.2021	COUNCIL COMMENTS	AB	AC
3	09.04.2021	COUNCIL COMMENTS	AB	AC
2	05.11.2020	COUNCIL AND DoT COMMENTS	EC	BM
1	05.06.2020	ISSUED FOR INFORMATION	LS	TM

© Cardno Limited All Rights Reserved.
This document is produced by Cardno Limited solely for the benefit of and use by the client in accordance with the terms of the retainer. Cardno Limited does not and shall not assume any responsibility or liability whatsoever to any third party arising out of any use or reliance by third party on the content of this document.

0102040

1:1000 @ A1

WARNING

BEWARE OF UNDERGROUND SERVICES

THE LOCATIONS OF UNDERGROUND SERVICES SHOWN ARE APPROXIMATE ONLY AND THEIR EXACT POSITION SHOULD BE PROVEN ON SITE.

GENERAL NOTES:
1. BASE INFORMATION SUPPLIED BY SPIRE, REF No. 304953CF00.dwg & NEARMAP.
2. ALL DIMENSIONS ARE TO FACE OF KERB AND CHANNEL U.N.O.
3. LOCAL ROAD - MT COTTRELL ROAD (SPEED ZONE 80KM/H)
- PROPOSED ROAD (SPEED ZONE 50KM/H)



Cardno
Shaping the Future

ABN: 47 106 610 913

501 Swanston Street, Melbourne, VIC Australia 3000

Phone (+61 3) 8415 7777 Fax (+61 3) 8415 7788

Email: victoria@cardno.com.au Web: www.cardno.com.au/victoria

Drawn	L. SIMPSON
Designed	L. SIMPSON
Checked	S. MCKENZIE
Authorised	T. MCKINLEY

Client	CITY OF MELTON
Project	TOOLERN PSP MT COTTRELL ROAD / PROPOSED ROAD MELTON SOUTH
Title	IT19 - INTERIM PSP INTERSECTION CONCEPT LAYOUT

Status	PRELIMINARY NOT TO BE USED FOR CONSTRUCTION PURPOSES		
Date	05.06.2020	Scale	1:1000
Drawing Number	V191096-TR-DG-2619		Revision
			4

FOR CONTINUATION REFER TO CARDNO DRAWING No. V191096-TR-DG-2606



FOR CONTINUATION REFER TO CARDNO DRAWING No. V191096-TR-DG-2625

MELWAY MAP REF 343 J9

Rev	Date	Description	Drawn	Appr.
6	10.05.2021	COUNCIL COMMENTS	AB	AC
5	09.04.2021	COUNCIL COMMENTS	AB	AC
4	05.11.2020	COUNCIL AND DoT COMMENTS	EC	BM
3	05.06.2020	GENERAL AMENDMENTS	LS	TM
2	03.04.2020	COUNCIL COMMENTS	LS	TM
1	05.03.2020	ISSUED FOR INFORMATION	LS	TM

© Cardno Limited All Rights Reserved.
This document is produced by Cardno Limited solely for the benefit of and use by the client in accordance with the terms of the retainer. Cardno Limited does not and shall not assume any responsibility or liability whatsoever to any third party arising out of any use or reliance by third party on the content of this document.

0 10 20 40
1:1000 @ A1

WARNING
BEWARE OF UNDERGROUND SERVICES
THE LOCATIONS OF UNDERGROUND SERVICES SHOWN ARE APPROXIMATE ONLY AND THEIR EXACT POSITION SHOULD BE PROVEN ON SITE.

GENERAL NOTES:
1. BASE INFORMATION SUPPLIED BY SPIRE, REF No.304953CF00.dwg & NEARMAP.
2. ALL DIMENSIONS ARE TO FACE OF KERB AND CHANNEL U.N.O.
3. LOCAL ROAD - MT COTTRELL ROAD (SPEED ZONE 80KM/H)
- PROPOSED CONNECTOR ROAD (SPEED ZONE 50KM/H)



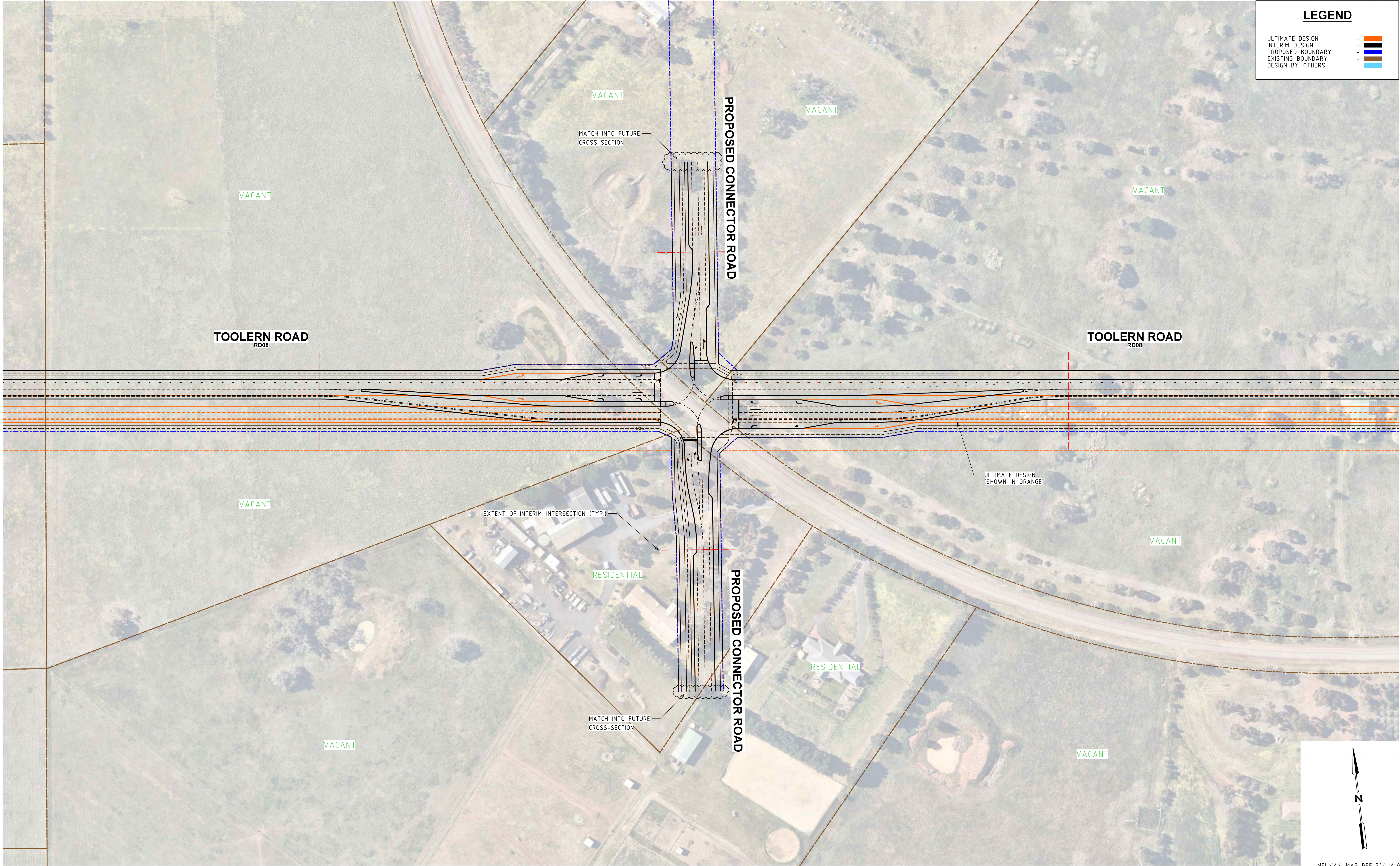
Cardno
Shaping the Future

ABN: 47 106 610 913
501 Swanston Street, Melbourne, VIC Australia 3000
Phone (+61 3) 8415 7777 Fax (+61 3) 8415 7788
Email: victoria@cardno.com.au Web: www.cardno.com.au/victoria

Drawn	L. SIMPSON
Designed	L. SIMPSON
Checked	C. SANSTOUPET
Authorised	T. MCKINLEY

Client	CITY OF MELTON
Project	TOOLERN PSP MT COTTRELL ROAD / PROPOSED CONNECTOR ROAD MELTON SOUTH
Title	IT20 - INTERIM PSP INTERSECTION CONCEPT LAYOUT

Status	PRELIMINARY NOT TO BE USED FOR CONSTRUCTION PURPOSES		
Date	05.03.2020	Scale	1:1000
Drawing Number	V191096-TR-DG-2620		Revision
			6



6	10.05.2021	COUNCIL COMMENTS	AB	AC	
5	09.04.2021	COUNCIL COMMENTS	AB	AC	
4	05.11.2020	COUNCIL AND DoT COMMENTS	EC	BM	
3	05.06.2020	GENERAL AMENDMENTS	LS	TM	
2	03.04.2020	COUNCIL COMMENTS	LS	TM	
1	05.03.2020	ISSUED FOR INFORMATION	LS	TM	
Rev	Date	Description	Drawn	Appr.	

© Cardno Limited All Rights Reserved.
This document is produced by Cardno Limited solely for the benefit of and use by the client in accordance with the terms of the retainer. Cardno Limited does not and shall not assume any responsibility or liability whatsoever to any third party arising out of any use or reliance by third party on the content of this document.

0 10 20 40
1:1000 @ A1

WARNING
BEWARE OF UNDERGROUND SERVICES
THE LOCATIONS OF UNDERGROUND SERVICES SHOWN ARE APPROXIMATE ONLY AND THEIR EXACT POSITION SHOULD BE PROVEN ON SITE.

GENERAL NOTES:
1. BASE INFORMATION SUPPLIED BY NEARMAP.
2. ALL DIMENSIONS ARE TO FACE OF KERB AND CHANNEL U.N.O.
3. LOCAL ROAD - TOOLERN ROAD (SPEED ZONE 60KM/H)
- PROPOSED CONNECTOR ROAD (SPEED ZONE 50KM/H)



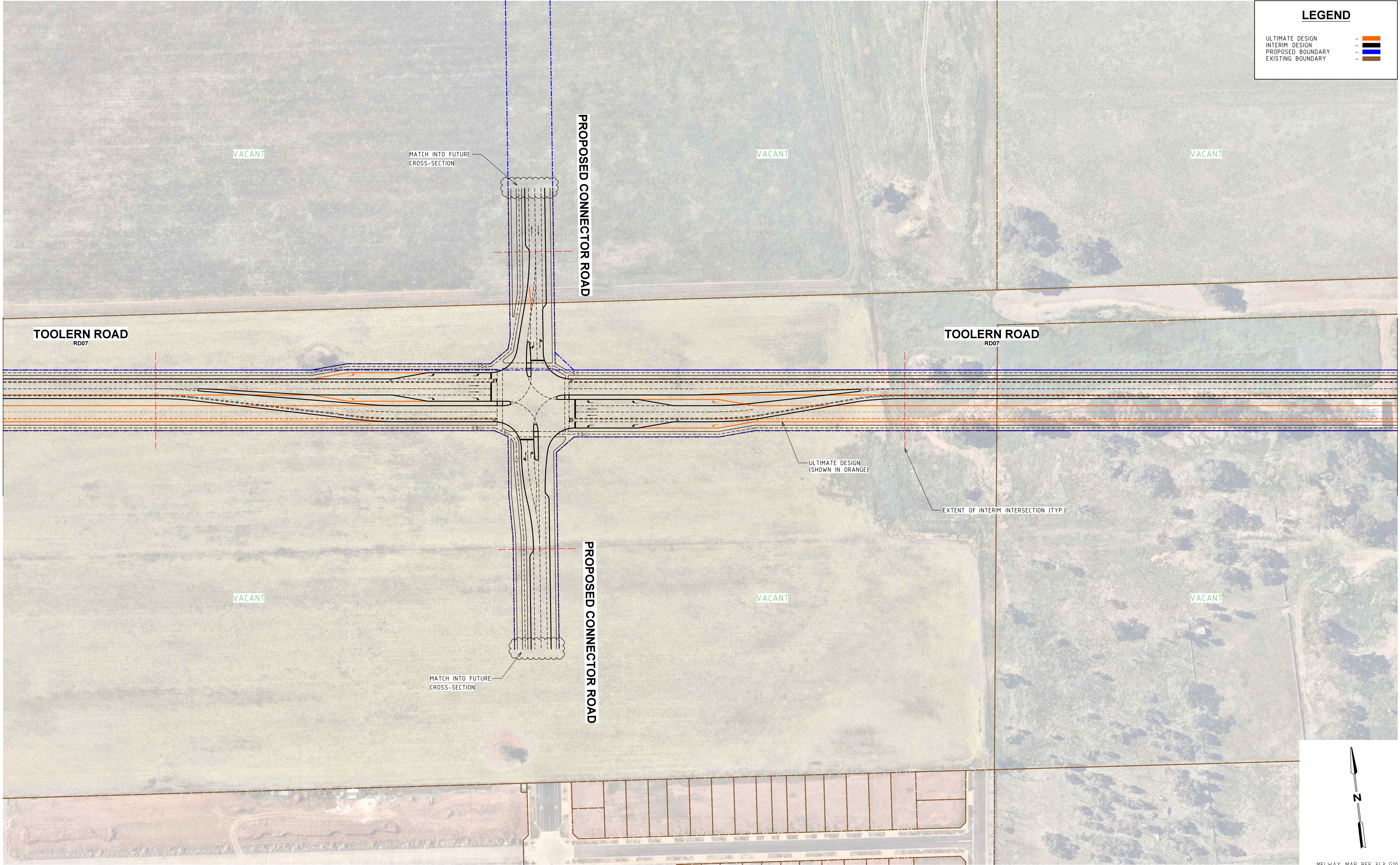
Cardno
Shaping the Future

ABN: 47 106 610 913
501 Swanston Street, Melbourne, VIC Australia 3000
Phone (+61 3) 8415 7777 Fax (+61 3) 8415 7788
Email: victoria@cardno.com.au Web: www.cardno.com.au/victoria

Drawn	L. SIMPSON
Designed	L. SIMPSON
Checked	C. SANSTOUPET
Authorised	T. MCKINLEY

Client	CITY OF MELTON
Project	TOOLERN PSP TOOLERN ROAD / PROPOSED CONNECTOR ROAD MELTON SOUTH
Title	IT21 - INTERIM PSP INTERSECTION CONCEPT LAYOUT

Status	PRELIMINARY NOT TO BE USED FOR CONSTRUCTION PURPOSES		
Date	05.03.2020	Scale	1:1000
Drawing Number	V191096-TR-DG-2621		Revision
			6



Rev	Date	Description	Drawn	Appr.
6	10.05.2021	COUNCIL COMMENTS	AB	AC
5	09.04.2021	COUNCIL COMMENTS	AB	AC
4	05.11.2020	COUNCIL AND DoT COMMENTS	EC	BM
3	05.06.2020	GENERAL AMENDMENTS	LS	TM
2	03.04.2020	COUNCIL COMMENTS	LS	TM
1	05.03.2020	ISSUED FOR INFORMATION	LS	TM

© Cardno Limited All Rights Reserved.
This document is produced by Cardno Limited solely for the benefit of and use by the client in accordance with the terms of the retainer. Cardno Limited does not and shall not assume any responsibility or liability whatsoever to any third party arising out of any use or reliance by third party on the content of this document.

0102040

1:1000 @ A1

WARNING

BEWARE OF UNDERGROUND SERVICES

THE LOCATIONS OF UNDERGROUND SERVICES SHOWN ARE APPROXIMATE ONLY AND THEIR EXACT POSITION SHOULD BE PROVEN ON SITE.

GENERAL NOTES:
1. BASE INFORMATION SUPPLIED BY NEARMAP.
2. ALL DIMENSIONS ARE TO FACE OF KERB AND CHANNEL U.N.O.
3. LOCAL ROAD - TOOLERN ROAD (SPEED ZONE 60KM/H)
- PROPOSED CONNECTOR ROAD (SPEED ZONE 50KM/H)



Cardno
Shaping the Future

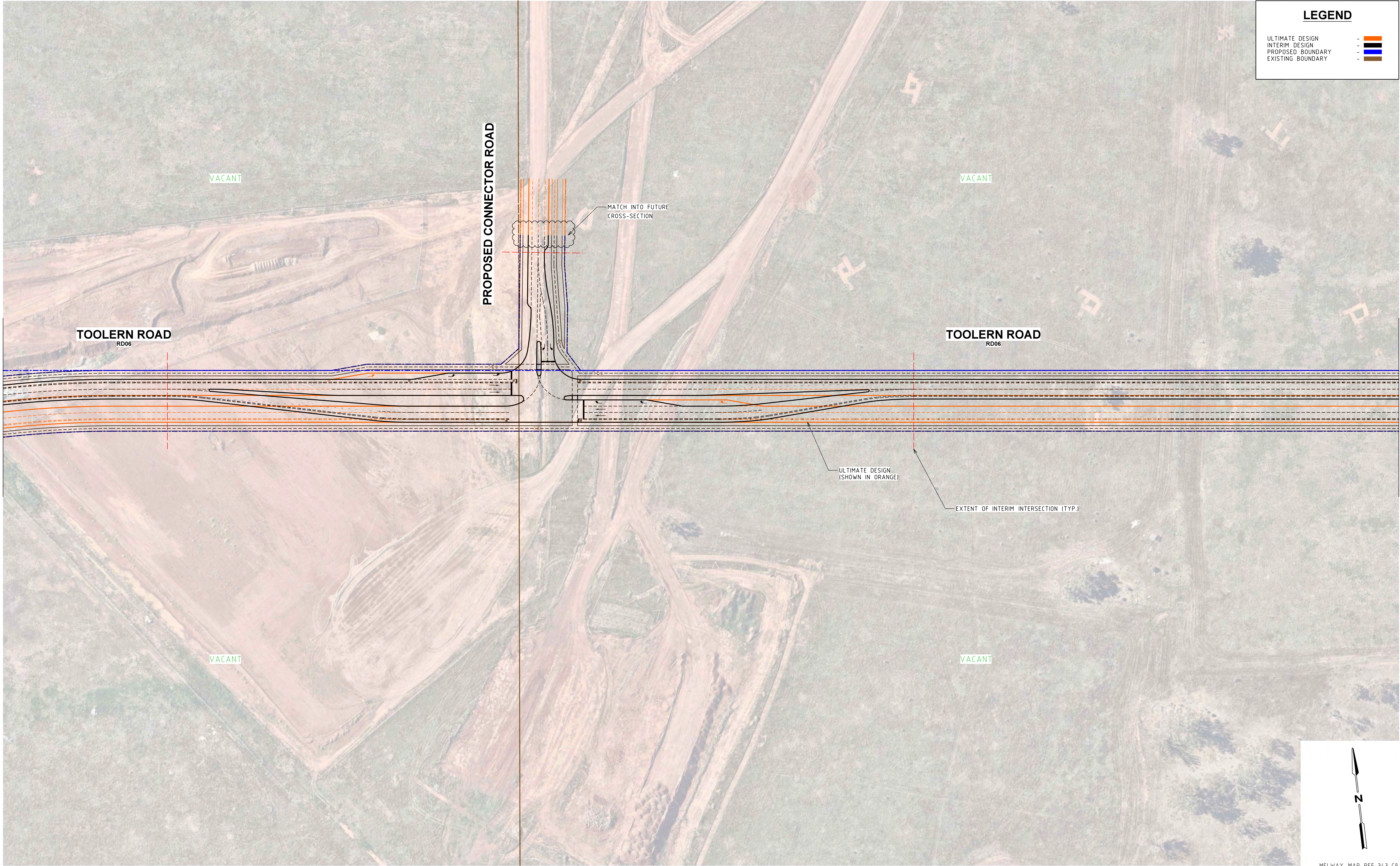
ABN: 47 106 610 913
501 Swanston Street, Melbourne, VIC Australia 3000
Phone (+61 3) 8415 7777 Fax (+61 3) 8415 7788
Email: victoria@cardno.com.au Web: www.cardno.com.au/victoria

Drawn	L. SIMPSON
Designed	L. SIMPSON
Checked	C. SANSTOUPET
Authorised	T. MCKINLEY

Client	CITY OF MELTON
Project	TOOLERN PSP TOOLERN ROAD / PROPOSED CONNECTOR ROAD MELTON SOUTH
Title	IT22 - INTERIM PSP INTERSECTION CONCEPT LAYOUT

Status	PRELIMINARY NOT TO BE USED FOR CONSTRUCTION PURPOSES		
Date	05.03.2020	Scale	1:1000
Drawing Number	V191096-TR-DG-2622		Revision
			6

FOR CONTINUATION REFER TO CARDNO DRAWING No. V191096-TR-DG-2631



FOR CONTINUATION REFER TO CARDNO DRAWING No. V191096-TR-DG-2605

Rev	Date	Description	Drawn	Appr.
6	10.05.2021	COUNCIL COMMENTS	AB	AC
5	09.04.2021	COUNCIL COMMENTS	AB	AC
4	05.11.2020	COUNCIL AND DoT COMMENTS	EC	BM
3	05.06.2020	GENERAL AMENDMENTS	LS	TM
2	03.04.2020	COUNCIL COMMENTS	LS	TM
1	05.03.2020	ISSUED FOR INFORMATION	LS	TM

© Cardno Limited All Rights Reserved.
This document is produced by Cardno Limited solely for the benefit of and use by the client in accordance with the terms of the retainer. Cardno Limited does not and shall not assume any responsibility or liability whatsoever to any third party arising out of any use or reliance by third party on the content of this document.

0102040

1:1000 @ A1

WARNING

BEWARE OF UNDERGROUND SERVICES

THE LOCATIONS OF UNDERGROUND SERVICES SHOWN ARE APPROXIMATE ONLY AND THEIR EXACT POSITION SHOULD BE PROVEN ON SITE.

GENERAL NOTES:
1. BASE INFORMATION SUPPLIED BY NEARMAP.
2. ALL DIMENSIONS ARE TO FACE OF KERB AND CHANNEL U.N.O.
3. LOCAL ROAD - TOOLERN ROAD (SPEED ZONE 60KM/H)
- PROPOSED CONNECTOR ROAD (SPEED ZONE 50KM/H)



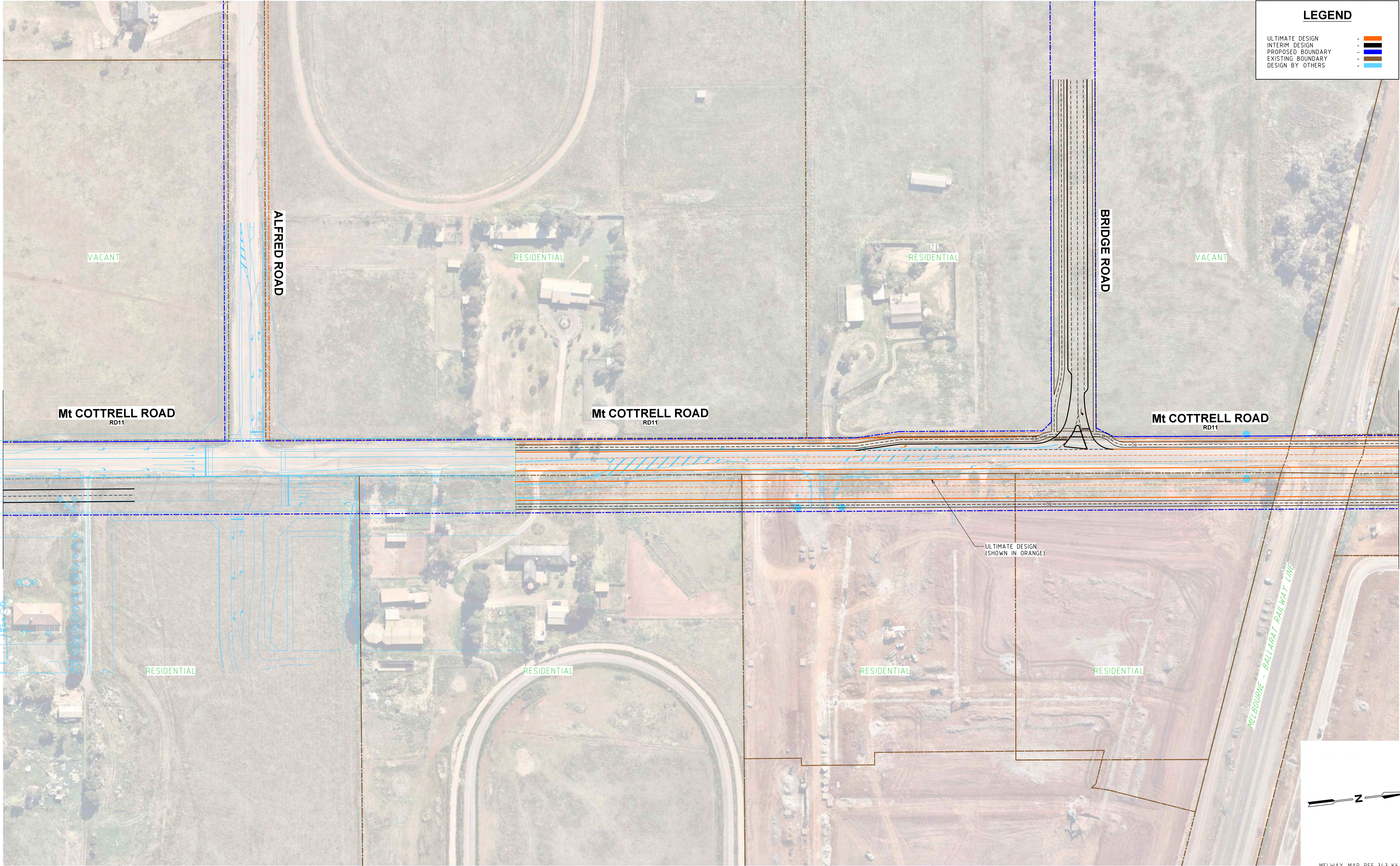
Cardno
Shaping the Future

ABN: 47 106 610 913
501 Swanston Street, Melbourne, VIC Australia 3000
Phone (+61 3) 8415 7777 Fax (+61 3) 8415 7788
Email: victoria@cardno.com.au Web: www.cardno.com.au/victoria

Drawn	L. SIMPSON
Designed	L. SIMPSON
Checked	C. SANSTOUPET
Authorised	T. MCKINLEY

Client	CITY OF MELTON
Project	TOOLERN PSP TOOLERN ROAD / PROPOSED CONNECTOR ROAD MELTON SOUTH
Title	IT23 - INTERIM PSP INTERSECTION CONCEPT LAYOUT

Status	PRELIMINARY NOT TO BE USED FOR CONSTRUCTION PURPOSES		
Date	05.03.2020	Scale	1:1000
Drawing Number	V191096-TR-DG-2623		Revision
			6



Rev	Date	Description	Drawn	Appr.
6	10.05.2021	COUNCIL COMMENTS	AB	AC
5	09.04.2021	COUNCIL COMMENTS	AB	AC
4	05.11.2020	COUNCIL AND DoT COMMENTS	EC	BM
3	05.06.2020	GENERAL AMENDMENTS	LS	TM
2	03.04.2020	COUNCIL COMMENTS	LS	TM
1	05.03.2020	ISSUED FOR INFORMATION	LS	TM

© Cardno Limited All Rights Reserved.
This document is produced by Cardno Limited solely for the benefit of and use by the client in accordance with the terms of the retainer. Cardno Limited does not and shall not assume any responsibility or liability whatsoever to any third party arising out of any use or reliance by third party on the content of this document.

0102040

1:1000 @ A1

WARNING

BEWARE OF UNDERGROUND SERVICES

THE LOCATIONS OF UNDERGROUND SERVICES SHOWN ARE APPROXIMATE ONLY AND THEIR EXACT POSITION SHOULD BE PROVEN ON SITE.

GENERAL NOTES:
1. BASE INFORMATION SUPPLIED BY SPIRE, REF No. 304953CF00.dwg & NEARMAP.
2. ALL DIMENSIONS ARE TO FACE OF KERB AND CHANNEL U.N.O.
3. LOCAL ROAD - MT COTTRELL ROAD (SPEED ZONE 80KM/H)
- ALFRED ROAD (SPEED ZONE 50KM/H)
- BRIDGE ROAD (SPEED ZONE 50KM/H)

Cardno
Shaping the Future

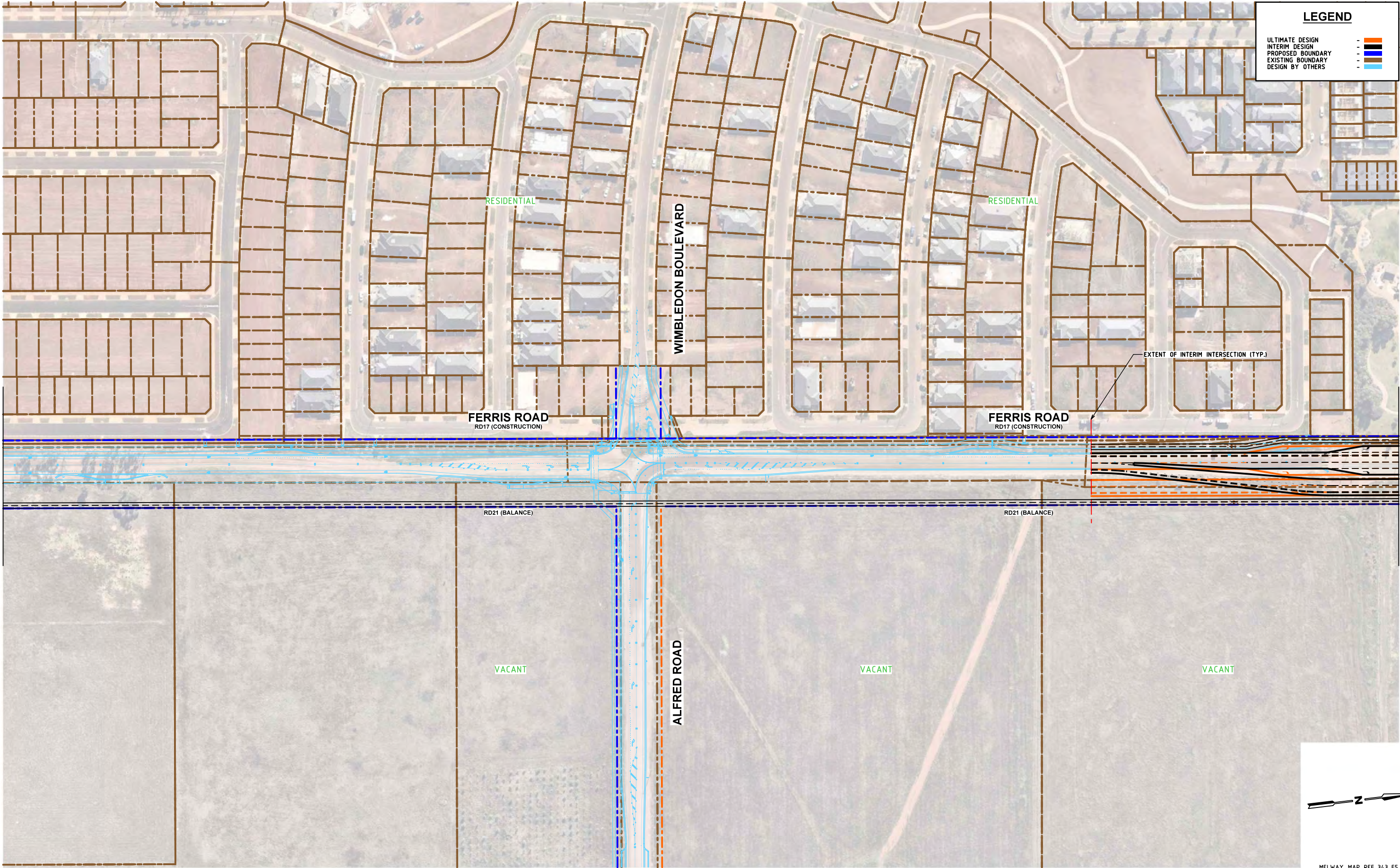
ABN: 47 106 610 913
501 Swanston Street, Melbourne, VIC Australia 3000
Phone (+61 3) 8415 7777 Fax (+61 3) 8415 7788
Email: victoria@cardno.com.au Web: www.cardno.com.au/victoria

Drawn	L. SIMPSON
Designed	L. SIMPSON
Checked	C. SANSTOUPET
Authorised	T. MCKINLEY

Client	CITY OF MELTON
Project	TOOLERN PSP MT COTTRELL ROAD / BRIDGE ROAD MELTON SOUTH
Title	IT25 - INTERIM PSP INTERSECTION CONCEPT LAYOUT

Status	PRELIMINARY NOT TO BE USED FOR CONSTRUCTION PURPOSES		
Date	05.03.2020	Scale	1:1000
Drawing Number	V191096-TR-DG-2625		Revision
			6

FOR CONTINUATION REFER TO CARDNO DRAWING No. V191096-TR-DG-2628

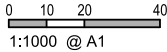


FOR CONTINUATION REFER TO CARDNO DRAWING No. V191096-TR-DG-2615

BRIDGE ROAD

Rev	Date	Description	Drawn	Appr.
1	10.05.2021	ISSUED FOR INFORMATION	AB	AC

© Cardno Limited All Rights Reserved.
This document is produced by Cardno Limited solely for the benefit of and use by the client in accordance with the terms of the retainer. Cardno Limited does not and shall not assume any responsibility or liability whatsoever to any third party arising out of any use or reliance by third party on the content of this document.



WARNING
BEWARE OF UNDERGROUND SERVICES
THE LOCATIONS OF UNDERGROUND SERVICES SHOWN ARE APPROXIMATE ONLY AND THEIR EXACT POSITION SHOULD BE PROVEN ON SITE.

GENERAL NOTES:
1. BASE INFORMATION SUPPLIED BY SMEC, REF No. 0611EFR-01-BASE.dwg, 0611EFR-02-BASE.dwg AND NEARMAP.
2. ALL DIMENSIONS ARE TO FACE OF KERB AND CHANNEL U.N.O.
3. LOCAL ROAD - FERRIS ROAD (SPEED ZONE 60KM/H)
- BRIDGE ROAD (SPEED ZONE 60KM/H)
- ALFRED ROAD (SPEED ZONE 50KM/H)
- WIMBLEDON ROAD (SPEED ZONE 50KM/H)

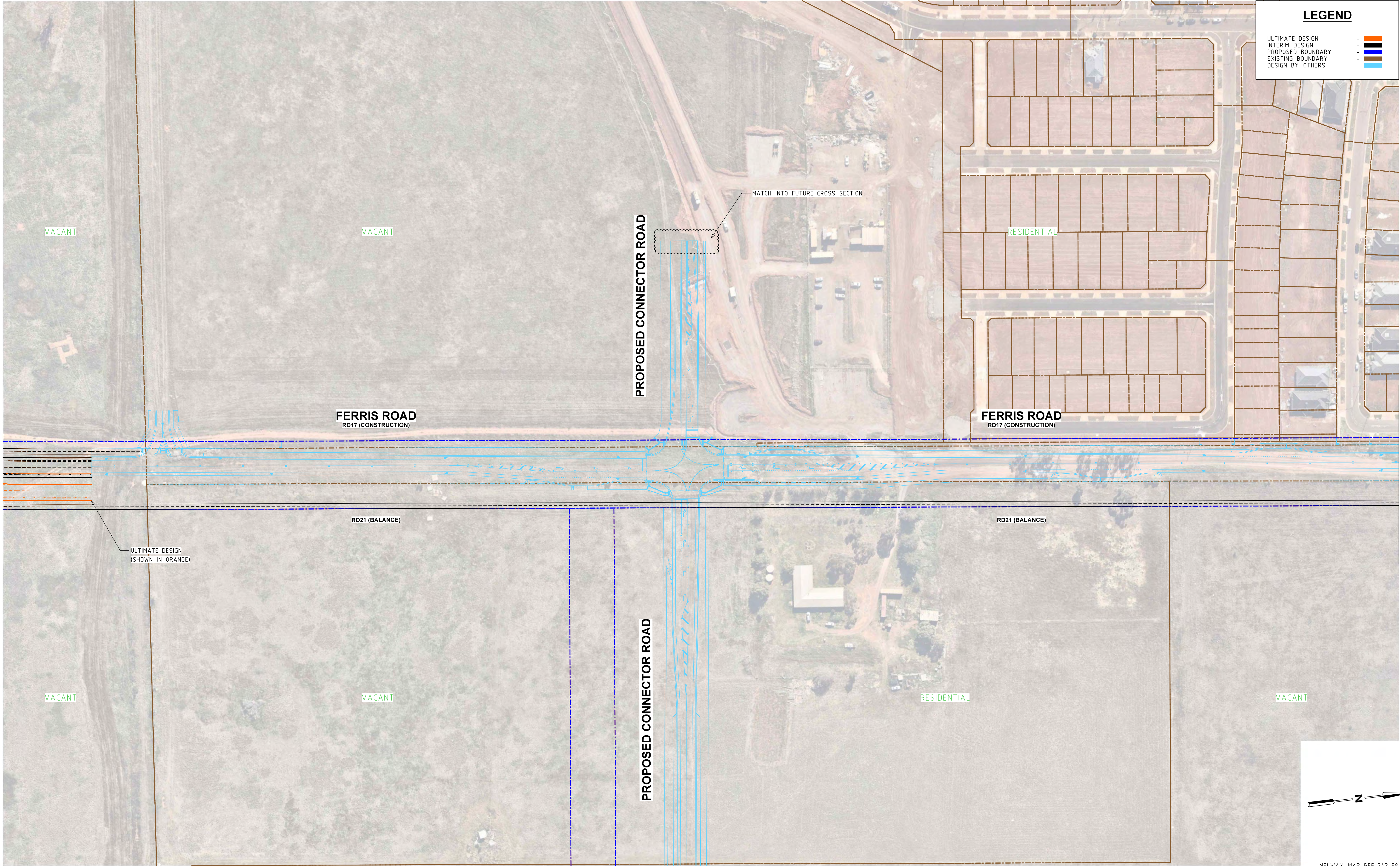
**Cardno**
Shaping the Future

ABN: 47 106 610 913
501 Swanston Street, Melbourne, VIC Australia 3000
Phone (+61 3) 8415 7777 Fax (+61 3) 8415 7788
Email: vicloria@cardno.com.au Web: www.cardno.com.au/victoria

Drawn	A.BOOH
Designed	A.BOOH
Checked	V.OSADCHIY
Authorised	A.CARR

Client	CITY OF MELTON
Project	TOOLERN PSP FERRIS ROAD / ALFRED ROAD MELTON SOUTH
Title	IT27 - INTERIM PSP INTERSECTION CONCEPT LAYOUT

Status	PRELIMINARY NOT TO BE USED FOR CONSTRUCTION PURPOSES		
Date	07.05.2021	Scale	1:1000
Drawing Number	V191096-TR-DG-2627		Revision
			1



Rev	Date	Description	Drawn	Appr.
4	10.05.2021	COUNCIL COMMENTS	AB	AC
3	09.04.2021	COUNCIL COMMENTS	AB	AC
2	05.11.2020	COUNCIL AND DoT COMMENTS	EC	BM
1	05.06.2020	ISSUED FOR INFORMATION	LS	TM

© Cardno Limited All Rights Reserved.
This document is produced by Cardno Limited solely for the benefit of and use by the client in accordance with the terms of the retainer. Cardno Limited does not and shall not assume any responsibility or liability whatsoever to any third party arising out of any use or reliance by third party on the content of this document.

0102040

1:1000 @ A1

WARNING

BEWARE OF UNDERGROUND SERVICES

THE LOCATIONS OF UNDERGROUND SERVICES SHOWN ARE APPROXIMATE ONLY AND THEIR EXACT POSITION SHOULD BE PROVEN ON SITE.

GENERAL NOTES:
1. BASE INFORMATION SUPPLIED BY SMEC, REF No. 0611EFR-02-BASE.dwg AND NEARMAP.
2. ALL DIMENSIONS ARE TO FACE OF KERB AND CHANNEL U.N.O. (SPEED ZONE 60KM/H)
3. LOCAL ROAD - FERRIS ROAD (SPEED ZONE 60KM/H)
- PROPOSED CONNECTOR ROAD (SPEED ZONE 50KM/H)



Cardno
Shaping the Future

ABN: 47 106 610 913

501 Swanston Street, Melbourne, VIC Australia 3000

Phone (+61 3) 8415 7777 Fax (+61 3) 8415 7788

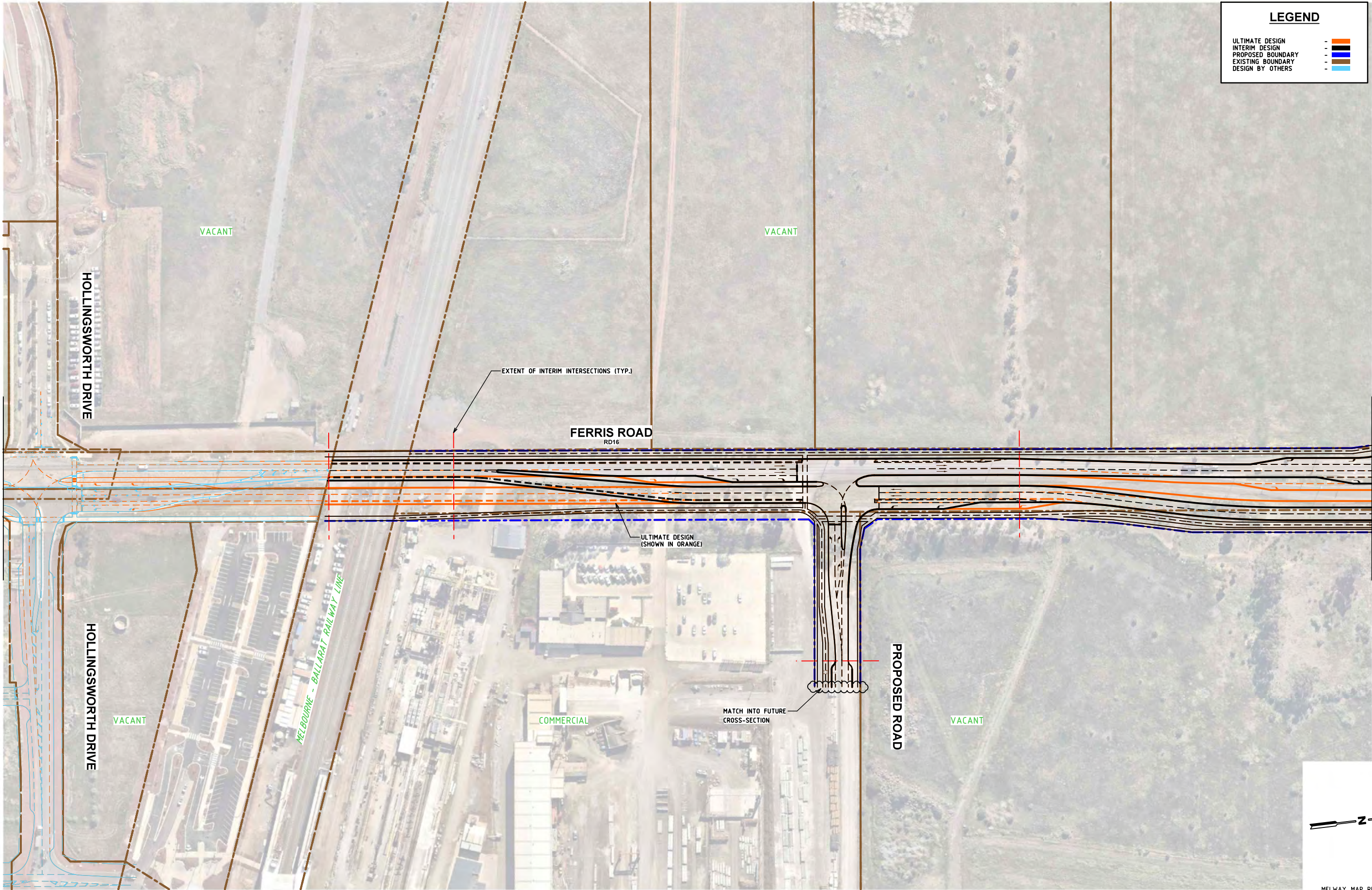
Email: victoria@cardno.com.au Web: www.cardno.com.au/victoria

Drawn	L. SIMPSON
Designed	L. SIMPSON
Checked	S. MCKENZIE
Authorised	T. MCKINLEY

Client	CITY OF MELTON
Project	TOOLERN PSP FERRIS ROAD / PROPOSED CONNECTOR ROAD MELTON SOUTH
Title	IT28 - INTERIM PSP INTERSECTION CONCEPT LAYOUT

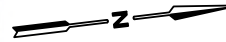
Status	PRELIMINARY NOT TO BE USED FOR CONSTRUCTION PURPOSES		
Date	05.06.2020	Scale	1:1000
Drawing Number	V191096-TR-DG-2628		Revision
			4

CAD File: \\AU\MEL\CF\S03.cardno.corp\VicData\12019\1001_1500V191096_Toolern_PSP_Transport_Review\Traffic\Drafting\04 Drawings\01 CAD\191096-TR-DG-2629.dgn
DATE PLOTTED: 10/05/2021 12:26:34 PM
BY: User:Agneszka.Booth



FOR CONTINUATION REFER TO CARDNO DRAWING No. V191096-TR-DG-2615

FOR CONTINUATION REFER TO CARDNO DRAWING No. V191096-TR-DG-2613



MELWAY MAP REF 343 F4

Rev	Date	Description	Drawn	Appr.
1	10.05.2021	ISSUED FOR INFORMATION	AB	AC

© Cardno Limited All Rights Reserved.
This document is produced by Cardno Limited solely for the benefit of and use by the client in accordance with the terms of the retainer. Cardno Limited does not and shall not assume any responsibility or liability whatsoever to any third party arising out of any use or reliance by third party on the content of this document.

0 10 20 40
1:1000 @ A1

WARNING
BEWARE OF UNDERGROUND SERVICES
THE LOCATIONS OF UNDERGROUND SERVICES SHOWN ARE APPROXIMATE ONLY AND THEIR EXACT POSITION SHOULD BE PROVEN ON SITE.

GENERAL NOTES:
1. BASE INFORMATION SUPPLIED BY CARDNO, REF No. V180547-TR-XR-PF01 & NEARMAP.
2. ALL DIMENSIONS ARE TO FACE OF KERB AND CHANNEL U.N.O.
3. LOCAL ROAD - FERRIS ROAD (SPEED ZONE 60KM/H)
- PROPOSED ROAD (SPEED ZONE 60KM/H)
- HOLLINGSWORTH DRIVE (SPEED ZONE 60KM/H)



Cardno
Shaping the Future

ABN: 47 106 610 913
501 Swanston Street, Melbourne, VIC Australia 3000
Phone (+61 3) 8415 7777 Fax (+61 3) 8415 7788
Email: victoria@cardno.com.au Web: www.cardno.com.au/victoria

Drawn	A.BOOOTH
Designed	A.BOOOTH
Checked	V.OSADCHIY
Authorised	A.CARR

Client	CITY OF MELTON
Project	TOOLERN PSP FERRIS ROAD / PROPOSED ROAD MELTON SOUTH
Title	IT29 - INTERIM PSP INTERSECTION CONCEPT LAYOUT

Status	PRELIMINARY NOT TO BE USED FOR CONSTRUCTION PURPOSES		
Date	07.05.2021	Scale	1:1000
Drawing Number	V191096-TR-DG-2629		Revision
			1