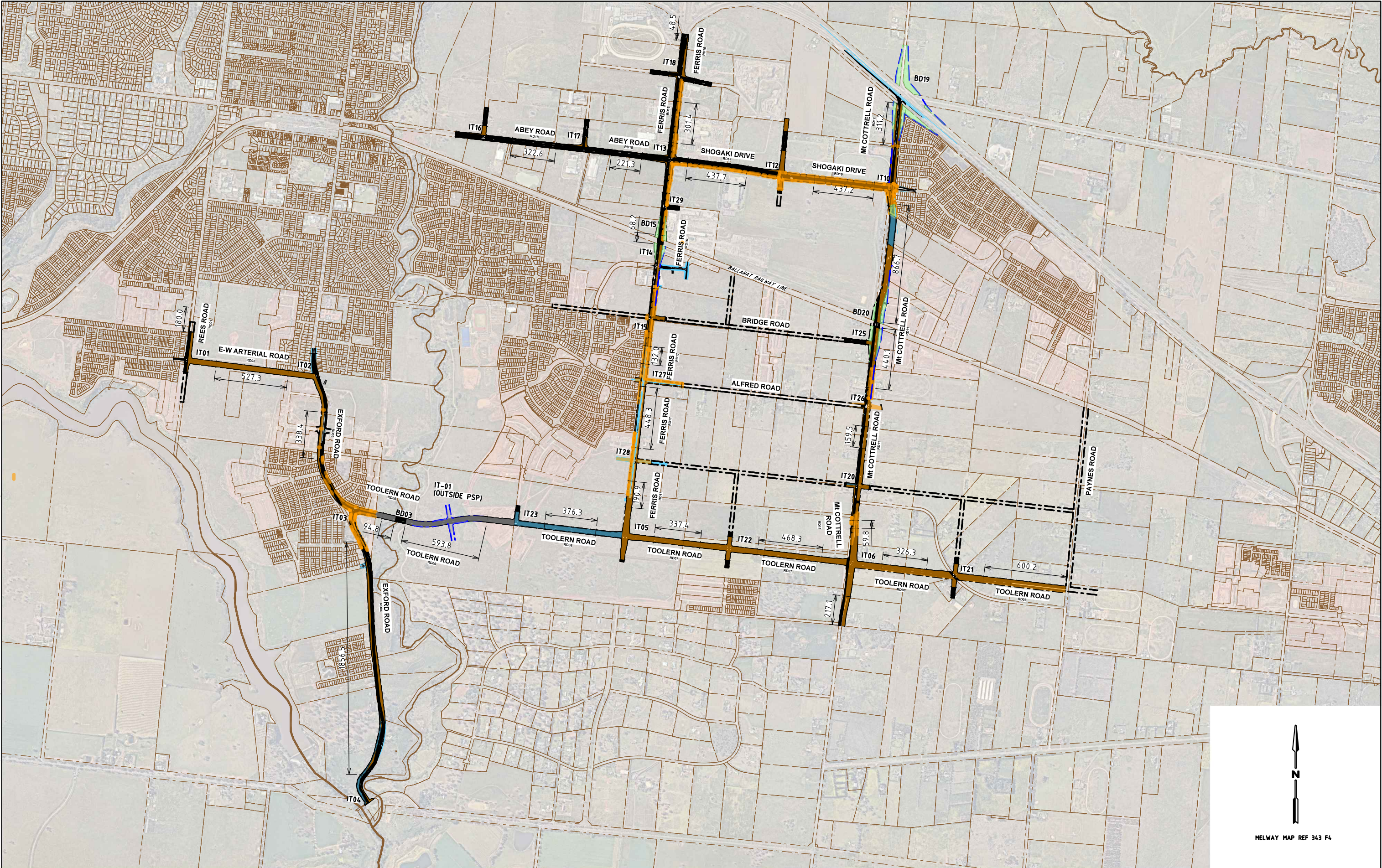


APPENDIX

D

LAND TAKE PLANS





Rev	Date	Description	Drawn	Appr.
3	16.03.2022	ISSUED FOR INFORMATION	SB	AC
2	05.01.2022	ISSUED FOR INFORMATION	SB	AC
1	21.10.2021	ISSUED FOR INFORMATION	SB	PC

© Cardno Limited All Rights Reserved.  
This document is produced by Cardno limited solely for the benefit of and use by the client in accordance with the terms of the retainer. Cardno Limited does not and shall not assume any responsibility or liability whatsoever to any third party arising out of any use or reliance by third party on the content of this document.

**WARNING**  
BEWARE OF UNDERGROUND SERVICES  
THE LOCATIONS OF UNDERGROUND SERVICES SHOWN ARE APPROXIMATE ONLY AND THEIR EXACT POSITION SHOULD BE PROVEN ON SITE.

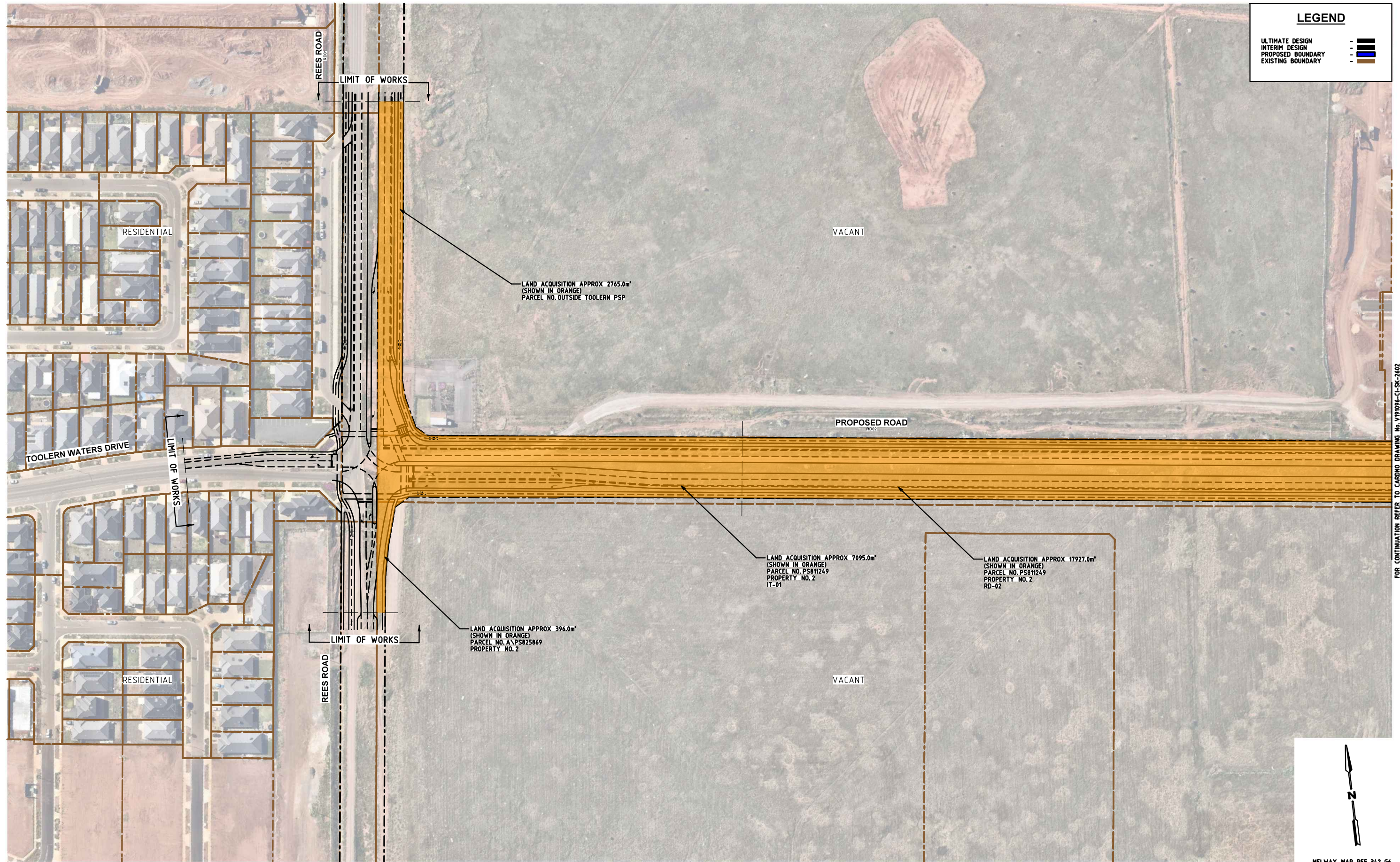


Drawn	S. BECKHAM
Designed	S. BECKHAM
Checked	P. CHATTERLEY
Authorised	

Client	CITY OF MELTON
Project	TOOLERN PSP TOOLERN ROAD, MELTON SOUTH
Title	INTERIM INTERSECTION OVERVIEW

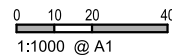
Status	<b>PRELIMINARY</b> NOT TO BE USED FOR CONSTRUCTION PURPOSES		
Date	11.11.2020	Scale	N.T.S.
Drawing Number	V191096-CI-SK-2600	Size	A3
		Revision	3



[illegible]

© Cardno Limited All Rights Reserved.

This document is produced by Cardno Limited solely for the benefit of and use by the client in accordance with the terms of the retainer. Cardno Limited does not and shall not assume any responsibility or liability whatsoever to any third party arising out of any use or reliance by third party on the content of this document.

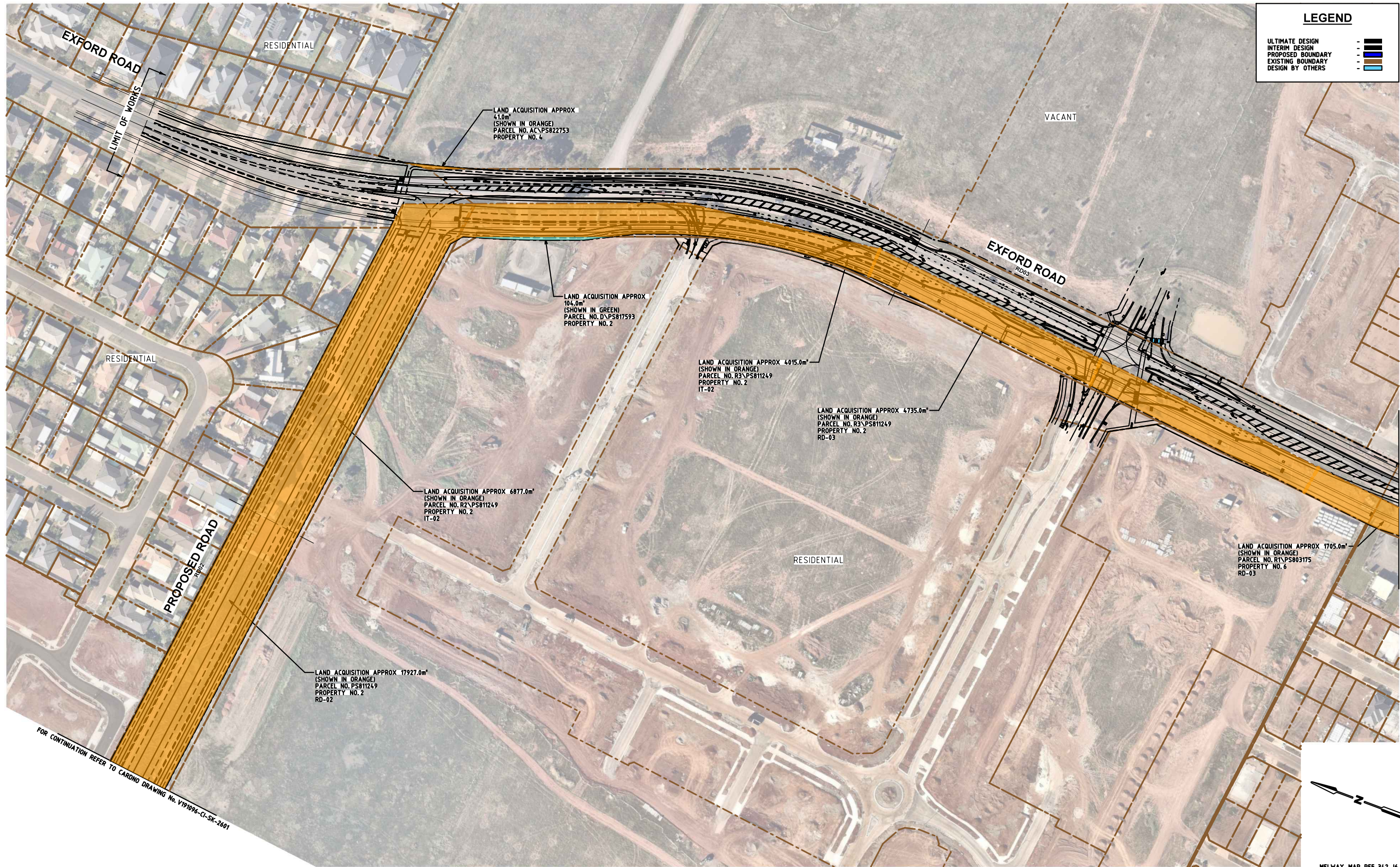


**WARNING**  
BEWARE OF UNDERGROUND SERVICES  
THE LOCATIONS OF UNDERGROUND SERVICES  
SHOWN ARE APPROXIMATE ONLY AND THEIR  
EXACT POSITION SHOULD BE PROVEN ON SITE.



Drawn	S. BECKHAM	Client <b>CITY OF MELTON</b>  Project TOOLERN PSP REES ROAD / TOOLERN WATERS DRIVE / PROPOSED ROAD, MELTON SOUTH  Title IT01 - INTERIM PSP INTERSECTION LAND TAKES	Status <b>PRELIMINARY</b> NOT TO BE USED FOR CONSTRUCTION PURPOSES					
Designed	S. BECKHAM		Date	30.06.2021	Scale	1:1000	Size	A1
Checked	P. CHATTERLEY		Drawing Number		V191096-CI-SK-2601		Revision	
Authorised							4	





FOR CONTINUATION REFER TO CARDNO DRAWING No. V191096-CI-SK-2603

Rev	Date	Description	Drawn	Appr.
1	30.06.2021	ISSUED FOR INFORMATION	SB	PC

© Cardno Limited All Rights Reserved.  
This document is produced by Cardno Limited solely for the benefit of and use by the client in accordance with the terms of the retainer. Cardno Limited does not and shall not assume any responsibility or liability whatsoever to any third party arising out of any use or reliance by third party on the content of this document.

0102040

1:1000 @ A1

WARNING

BEWARE OF UNDERGROUND SERVICES

THE LOCATIONS OF UNDERGROUND SERVICES SHOWN ARE APPROXIMATE ONLY AND THEIR EXACT POSITION SHOULD BE PROVEN ON SITE.

Cardno

Shaping the Future

ABN: 47 106 610 913

501 Swanston Street, Melbourne, VIC Australia 3000

Phone (+61 3) 8415 7777 Fax (+61 3) 8415 7788

Email: [victoria@cardno.com.au](mailto:victoria@cardno.com.au) Web: [www.cardno.com.au/victoria](http://www.cardno.com.au/victoria)

Drawn	S. BECKHAM
Designed	S. BECKHAM
Checked	P. CHATTERLEY
Authorised	

Client	CITY OF MELTON
Project	TOOLERN PSP EXFORD ROAD / PROPOSED ROAD MELTON SOUTH
Title	IT02 - INTERIM PSP INTERSECTION LAND TAKES

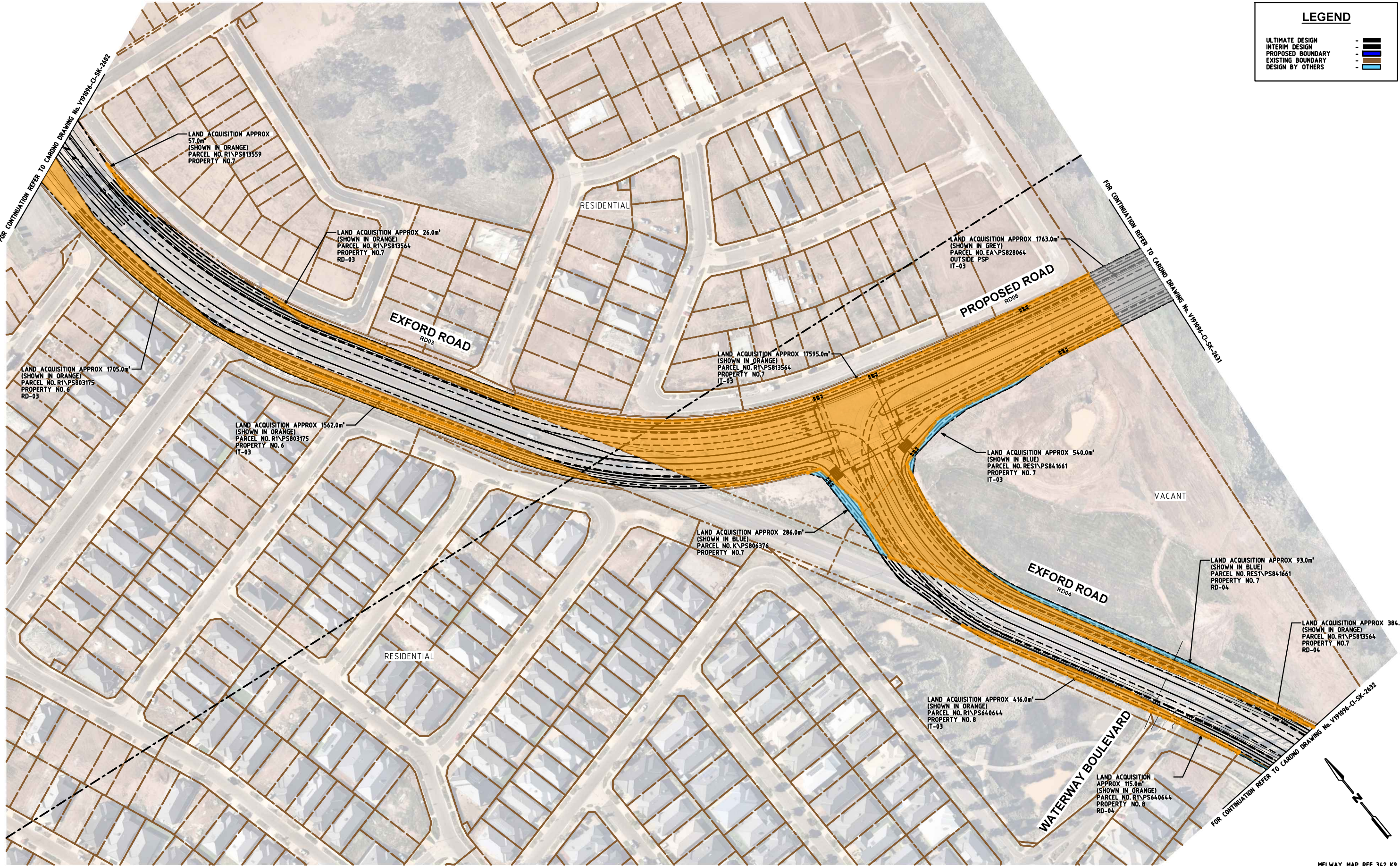
Status	<b>PRELIMINARY</b> NOT TO BE USED FOR CONSTRUCTION PURPOSES		
Date	30.06.2021	Scale	1:1000
Drawing Number	V191096-CI-SK-2602	Size	A1
		Revision	4



CAD File: \\3120191001\_1500V191096\_Toolern\_PSP\_Transport\_Review\\Civil\\Engineering\\Quantities\\Land Take Plans\\191096-TR-DG-2603.dgn

DATE PLOTTED: 16/03/2022 8:09:53 AM

BY: \$USERS\$



4	16.03.2022	ISSUED FOR INFORMATION	SB	AC	
3	05.01.2022	ISSUED FOR INFORMATION	SB	AC	
2	21.10.2021	ISSUED FOR INFORMATION	SB	PC	
1	30.06.2021	ISSUED FOR INFORMATION	SB	PC	
Rev	Date	Description	Drawn	Appr.	

© Cardno Limited All Rights Reserved.  
This document is produced by Cardno Limited solely for the benefit of and use by the client in accordance with the terms of the retainer. Cardno Limited does not and shall not assume any responsibility or liability whatsoever to any third party arising out of any use or reliance by third party on the content of this document.

0 10 20 40  
1:1000 @ A1

**WARNING**  
BEWARE OF UNDERGROUND SERVICES  
THE LOCATIONS OF UNDERGROUND SERVICES SHOWN ARE APPROXIMATE ONLY AND THEIR EXACT POSITION SHOULD BE PROVEN ON SITE.

**GENERAL NOTES:**  
1. BASE INFORMATION SUPPLIED BY TRAFFIX DESIGN, REF No. G104148-01, BREECE PIT DIXON PTY LTD, REF No. 6751E/INT AND NEARMAP.  
2. ALL DIMENSIONS ARE TO FACE OF KERB AND CHANNEL U.N.O. (SPEED ZONE 60KM/H)  
3. LOCAL ROAD - EXFORD ROAD (SPEED ZONE 60KM/H)  
- PROPOSED ROAD



**Cardno**  
Shaping the Future

ABN: 47 106 610 913  
501 Swanston Street, Melbourne, VIC Australia 3000  
Phone (+61 3) 8415 7777 Fax (+61 3) 8415 7788  
Email: victoria@cardno.com.au Web: www.cardno.com.au/victoria

Drawn	S. BECKHAM
Designed	S. BECKHAM
Checked	P. CHATTERLEY
Authorised	

Client	CITY OF MELTON
Project	TOOLERN PSP EXFORD ROAD / PROPOSED ROAD MELTON SOUTH
Title	IT03 - INTERIM PSP INTERSECTION LAND TAKES

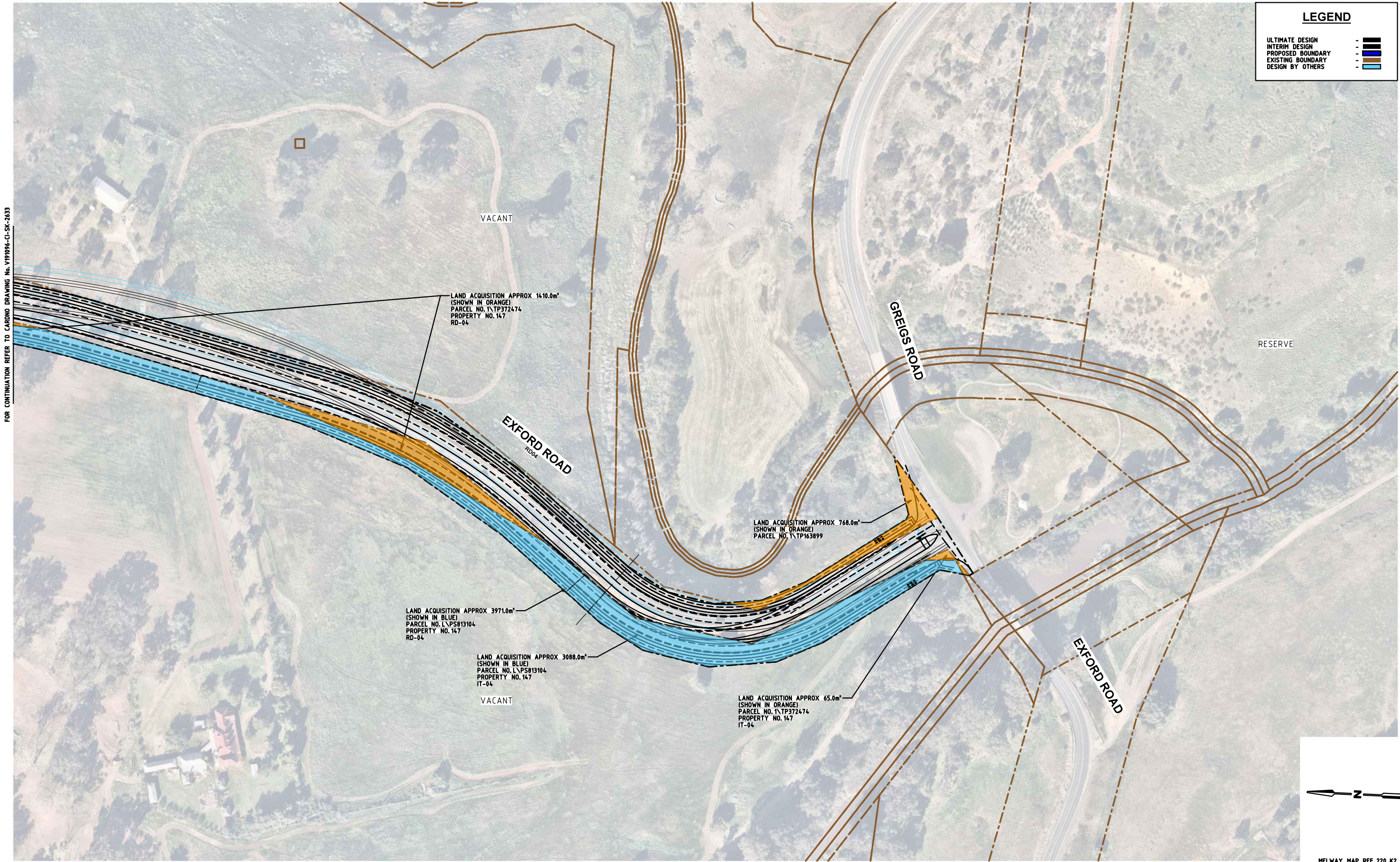
Status	<b>PRELIMINARY</b> NOT TO BE USED FOR CONSTRUCTION PURPOSES		
Date	30.06.2021	Scale	1:1000
Drawing Number	V191096-CI-SK-2603	Size	A1
		Revision	4



CAD File: \\3120191001\_1500V191096\_Toolern\_PSP\_Transport\_Review\Civil\Engineering\Quantities\Land Take Plans\191096-TR-DG-2604.dgn

DATE PLOTTED: 16/03/2022 8:09:59 AM

BY: \$USERS\$



4	16.03.2022	ISSUED FOR INFORMATION	SB	AC	
3	05.01.2022	ISSUED FOR INFORMATION	SB	AC	
2	21.10.2021	ISSUED FOR INFORMATION	SB	PC	
1	30.06.2021	ISSUED FOR INFORMATION	SB	PC	
Rev	Date	Description	Drawn	Appr.	

© Cardno Limited All Rights Reserved.  
This document is produced by Cardno Limited solely for the benefit of and use by the client in accordance with the terms of the retainer. Cardno Limited does not and shall not assume any responsibility or liability whatsoever to any third party arising out of any use or reliance by third party on the content of this document.

0 10 20 40  
1:1000 @ A1

**WARNING**  
BEWARE OF UNDERGROUND SERVICES  
THE LOCATIONS OF UNDERGROUND SERVICES SHOWN ARE APPROXIMATE ONLY AND THEIR EXACT POSITION SHOULD BE PROVEN ON SITE.

**GENERAL NOTES:**  
1. BASE INFORMATION SUPPLIED BY TRAFFIX DESIGN, REF No. G104148-01 AND NEARMAP.  
2. ALL DIMENSIONS ARE TO FACE OF KERB AND CHANNEL U.N.O.  
3. LOCAL ROAD - EXFORD ROAD RD04 (SPEED ZONE 60KM/H)  
- GREIGS ROAD (SPEED ZONE 80KM/H)  
- EXFORD ROAD (SPEED ZONE 80KM/H)



**Cardno**  
Shaping the Future

ABN: 47 106 610 913  
501 Swanston Street, Melbourne, VIC Australia 3000  
Phone (+61 3) 8415 7777 Fax (+61 3) 8415 7788  
Email: victoria@cardno.com.au Web: www.cardno.com.au/victoria

Drawn	S. BECKHAM
Designed	S. BECKHAM
Checked	P. CHATTERLEY
Authorised	

Client	CITY OF MELTON
Project	TOOLERN PSP EXFORD ROAD / GREIGS ROAD MELTON SOUTH
Title	IT04 - INTERIM PSP INTERSECTION LAND TAKES

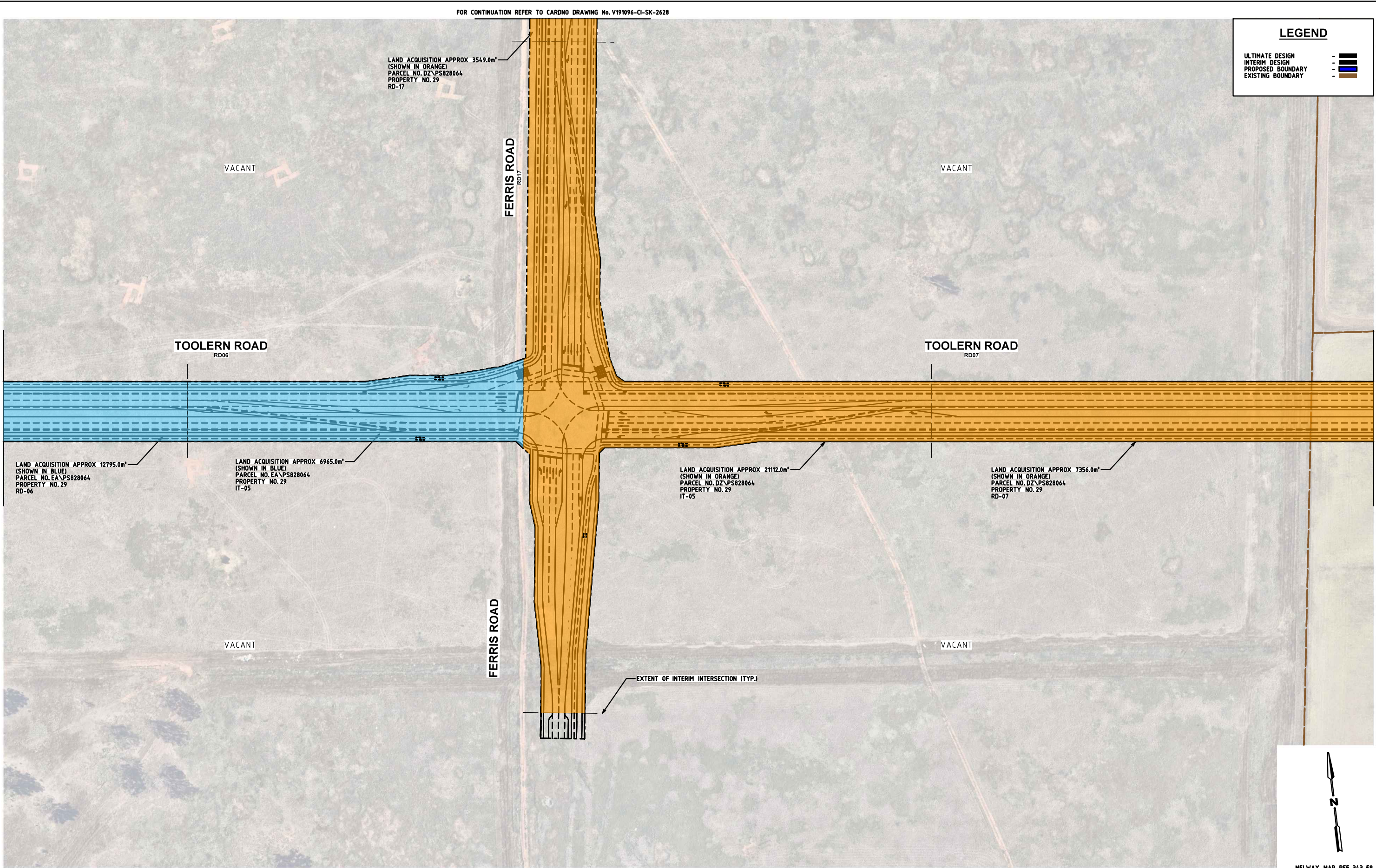
Status	<b>PRELIMINARY</b> NOT TO BE USED FOR CONSTRUCTION PURPOSES		
Date	30.06.2021	Scale	1:1000
Drawing Number	V191096-CI-SK-2604	Size	A1
		Revision	4



CAD File: \\13\2019\1001\_1500V191096\_Toolern\_PSP\_Transport\_Review\Civil\Engineering\Quantities\Land Take Plans\191096-TR-DG-2605.dgn

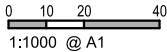
BY: \$USERS\$

DATE PLOTTED: 16/03/2022 8:10:04 AM



4	16.03.2022	ISSUED FOR INFORMATION	SB	AC	
3	05.01.2022	ISSUED FOR INFORMATION	SB	AC	
2	21.10.2021	ISSUED FOR INFORMATION	SB	PC	
1	30.06.2021	ISSUED FOR INFORMATION	SB	PC	
Rev	Date	Description	Drawn	Appr.	

© Cardno Limited All Rights Reserved.  
This document is produced by Cardno Limited solely for the benefit of and use by the client in accordance with the terms of the retainer. Cardno Limited does not and shall not assume any responsibility or liability whatsoever to any third party arising out of any use or reliance by third party on the content of this document.



**WARNING**  
BEWARE OF UNDERGROUND SERVICES  
THE LOCATIONS OF UNDERGROUND SERVICES SHOWN ARE APPROXIMATE ONLY AND THEIR EXACT POSITION SHOULD BE PROVEN ON SITE.

GENERAL NOTES:  
1. BASE INFORMATION SUPPLIED BY NEARMAP.  
2. ALL DIMENSIONS ARE TO FACE OF KERB AND CHANNEL U.N.O.  
3. LOCAL ROAD - TOOLERN ROAD (SPEED ZONE 60KM/H)  
- FERRIS ROAD (SPEED ZONE 60KM/H)



**Cardno**  
Shaping the Future

ABN: 47 106 610 913  
501 Swanston Street, Melbourne, VIC Australia 3000  
Phone (+61 3) 8415 7777 Fax (+61 3) 8415 7788  
Email: [victoria@cardno.com.au](mailto:victoria@cardno.com.au) Web: [www.cardno.com.au/victoria](http://www.cardno.com.au/victoria)

Drawn	S. BECKHAM
Designed	S. BECKHAM
Checked	P. CHATTERLEY
Authorised	

Client	CITY OF MELTON
Project	TOOLERN PSP TOOLERN ROAD / FERRIS ROAD MELTON SOUTH
Title	IT05 - INTERIM PSP INTERSECTION LAND TAKES

Status	<b>PRELIMINARY</b> NOT TO BE USED FOR CONSTRUCTION PURPOSES		
Date	30.06.2021	Scale	1:1000
Drawing Number	V191096-CI-SK-2605	Size	A1
		Revision	4



FOR CONTINUATION REFER TO CARDNO DRAWING No. V191096-CI-SK-2622



FOR CONTINUATION REFER TO CARDNO DRAWING No. V191096-CI-SK-2615

FOR CONTINUATION REFER TO CARDNO DRAWING No. V191096-CI-SK-2637

Rev	Date	Description	Drawn	Appr.
4	16.03.2022	ISSUED FOR INFORMATION	SB	AC
3	05.01.2022	ISSUED FOR INFORMATION	SB	AC
2	21.10.2021	ISSUED FOR INFORMATION	SB	PC
1	30.06.2021	ISSUED FOR INFORMATION	SB	PC

© Cardno Limited All Rights Reserved.  
This document is produced by Cardno Limited solely for the benefit of and use by the client in accordance with the terms of the retainer. Cardno Limited does not and shall not assume any responsibility or liability whatsoever to any third party arising out of any use or reliance by third party on the content of this document.

0102040

1:1000 @ A1

WARNING

BEWARE OF UNDERGROUND SERVICES

THE LOCATIONS OF UNDERGROUND SERVICES SHOWN ARE APPROXIMATE ONLY AND THEIR EXACT POSITION SHOULD BE PROVEN ON SITE.

GENERAL NOTES:  
1. BASE INFORMATION SUPPLIED BY NEARMAP.  
2. ALL DIMENSIONS ARE TO FACE OF KERB AND CHANNEL U.N.O.  
3. LOCAL ROAD - Mt COTTRELL ROAD (SPEED ZONE 80KM/H)  
- TOOLERN ROAD (SPEED ZONE 60KM/H)

Cardno  
Shaping the Future

ABN: 47 106 610 913  
501 Swanston Street, Melbourne, VIC Australia 3000  
Phone (+61 3) 8415 7777 Fax (+61 3) 8415 7788  
Email: victoria@cardno.com.au Web: www.cardno.com.au/victoria

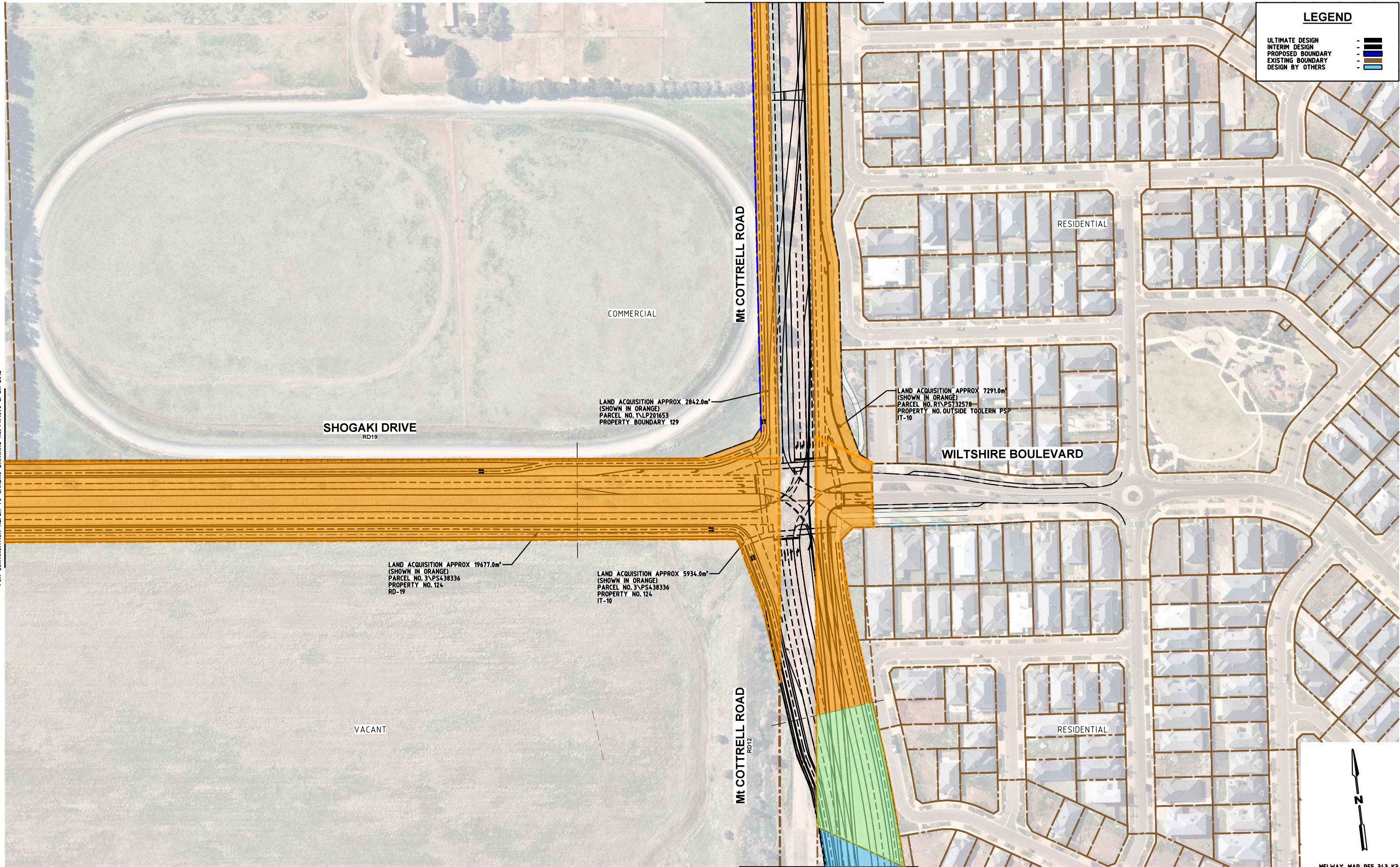
Drawn	S. BECKHAM
Designed	S. BECKHAM
Checked	P. CHATTERLEY
Authorised	

Client	CITY OF MELTON
Project	TOOLERN PSP TOOLERN ROAD / Mt COTTRELL ROAD MELTON SOUTH
Title	IT06 - INTERIM PSP INTERSECTION LAND TAKES

Status	<b>PRELIMINARY</b> NOT TO BE USED FOR CONSTRUCTION PURPOSES		
Date	30.06.2021	Scale	1:1000
Drawing Number	V191096-CI-SK-2606	Size	A1
		Revision	4



CAD File: \\312019\1001\_1500V191096\_Toolern\_PSP\_Transport\_Review\Civil\Engineering\Quantities\Land Take Plans\191096-TR-DG-2610.dgn  
DATE PLOTTED: 16/03/2022 8:10:15 AM  
BY: \$USERS\$



FOR CONTINUATION REFER TO CARDNO DRAWING No. V191096-CI-SK-0019

FOR CONTINUATION REFER TO CARDNO DRAWING No. V191096-CI-SK-2612

FOR CONTINUATION REFER TO CARDNO DRAWING No. V191096-CI-SK-2637

Rev	Date	Description	Drawn	Appr.
4	16.03.2022	ISSUED FOR INFORMATION	SB	AC
3	05.01.2022	ISSUED FOR INFORMATION	SB	AC
2	21.10.2021	ISSUED FOR INFORMATION	SB	PC
1	30.06.2021	ISSUED FOR INFORMATION	SB	PC

© Cardno Limited All Rights Reserved.  
This document is produced by Cardno Limited solely for the benefit of and use by the client in accordance with the terms of the retainer. Cardno Limited does not and shall not assume any responsibility or liability whatsoever to any third party arising out of any use or reliance by third party on the content of this document.

0 10 20 40  
1:1000 @ A1

**WARNING**  
BEWARE OF UNDERGROUND SERVICES  
THE LOCATIONS OF UNDERGROUND SERVICES SHOWN ARE APPROXIMATE ONLY AND THEIR EXACT POSITION SHOULD BE PROVEN ON SITE.

GENERAL NOTES:  
1. BASE INFORMATION SUPPLIED BY SPIRE, REF No. 301950F00.dwg, 304953CF00.dwg & NEARMAP.  
2. ALL DIMENSIONS ARE TO FACE OF KERB AND CHANNEL U.N.O.  
3. LOCAL ROAD  
- SHOGAKI DRIVE (SPEED ZONE 80KM/H)  
- MT COTTRELL ROAD (SPEED ZONE 80KM/H)  
- WILTSHIRE BOULEVARD (SPEED ZONE 50KM/H)



**Cardno**  
Shaping the Future

ABN: 47 106 610 913  
501 Swanston Street, Melbourne, VIC Australia 3000  
Phone (+61 3) 8415 7777 Fax (+61 3) 8415 7788  
Email: [victoria@cardno.com.au](mailto:victoria@cardno.com.au) Web: [www.cardno.com.au/victoria](http://www.cardno.com.au/victoria)

Drawn	S. BECKHAM
Designed	S. BECKHAM
Checked	P. CHATTERLEY
Authorised	

Client	CITY OF MELTON
Project	TOOLERN PSP SHOGAKI DRIVE / MT COTTRELL ROAD / WILTSHIRE BOULEVARD, MELTON SOUTH
Title	IT10 - INTERIM PSP INTERSECTION LAND TAKES

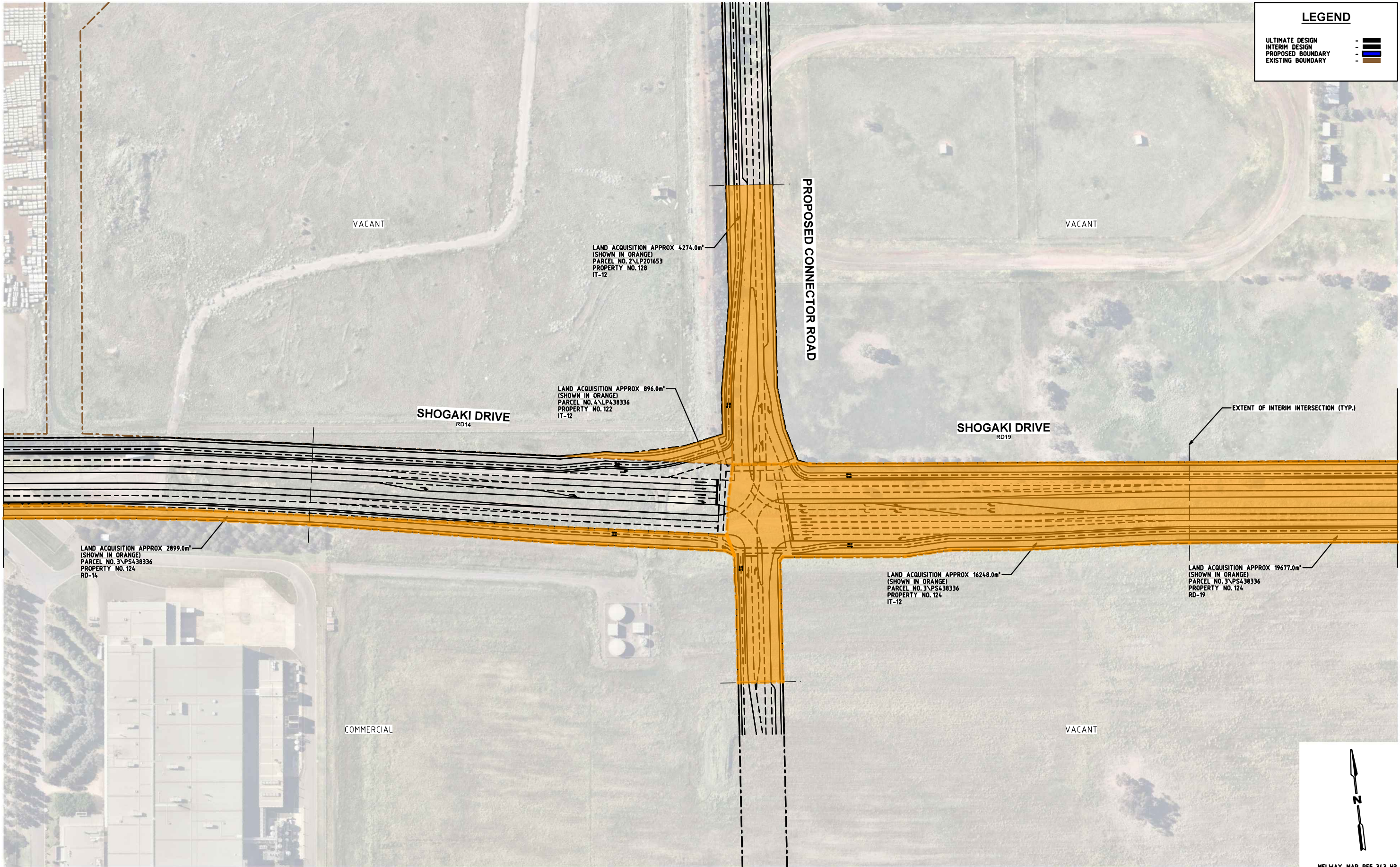
Status	<b>PRELIMINARY</b> NOT TO BE USED FOR CONSTRUCTION PURPOSES		
Date	30.06.2021	Scale	1:1000
Drawing Number	V191096-CI-SK-2610	Size	A1
Revision			4



CAD File: \\13\2019\1001\_1500V191096\_Toolern\_PSP\_Transport\_Review\Civil\Engineering\Quantities\Land Take Plans\191096-TR-DG-2612.dgn

DATE PLOTTED: 16/03/2022 8:10:22 AM

BY: \$USERS\$



© Cardno Limited All Rights Reserved.  
This document is produced by Cardno Limited solely for the benefit of and use by the client in accordance with the terms of the retainer. Cardno Limited does not and shall not assume any responsibility or liability whatsoever to any third party arising out of any use or reliance by third party on the content of this document.

0 10 20 40  
1:1000 @ A1

**WARNING**  
BEWARE OF UNDERGROUND SERVICES  
THE LOCATIONS OF UNDERGROUND SERVICES SHOWN ARE APPROXIMATE ONLY AND THEIR EXACT POSITION SHOULD BE PROVEN ON SITE.

**GENERAL NOTES:**  
1. BASE INFORMATION SUPPLIED BY NEARMAP.  
2. ALL DIMENSIONS ARE TO FACE OF KERB AND CHANNEL U.N.O.  
3. LOCAL ROAD - SHOGAKI DRIVE (SPEED ZONE 80KM/H)  
- PROPOSED CONNECTOR ROAD (SPEED ZONE 50KM/H)

**Cardno**  
Shaping the Future

ABN: 47 106 610 913  
501 Swanston Street, Melbourne, VIC Australia 3000  
Phone (+61 3) 8415 7777 Fax (+61 3) 8415 7788  
Email: victoria@cardno.com.au Web: www.cardno.com.au/victoria

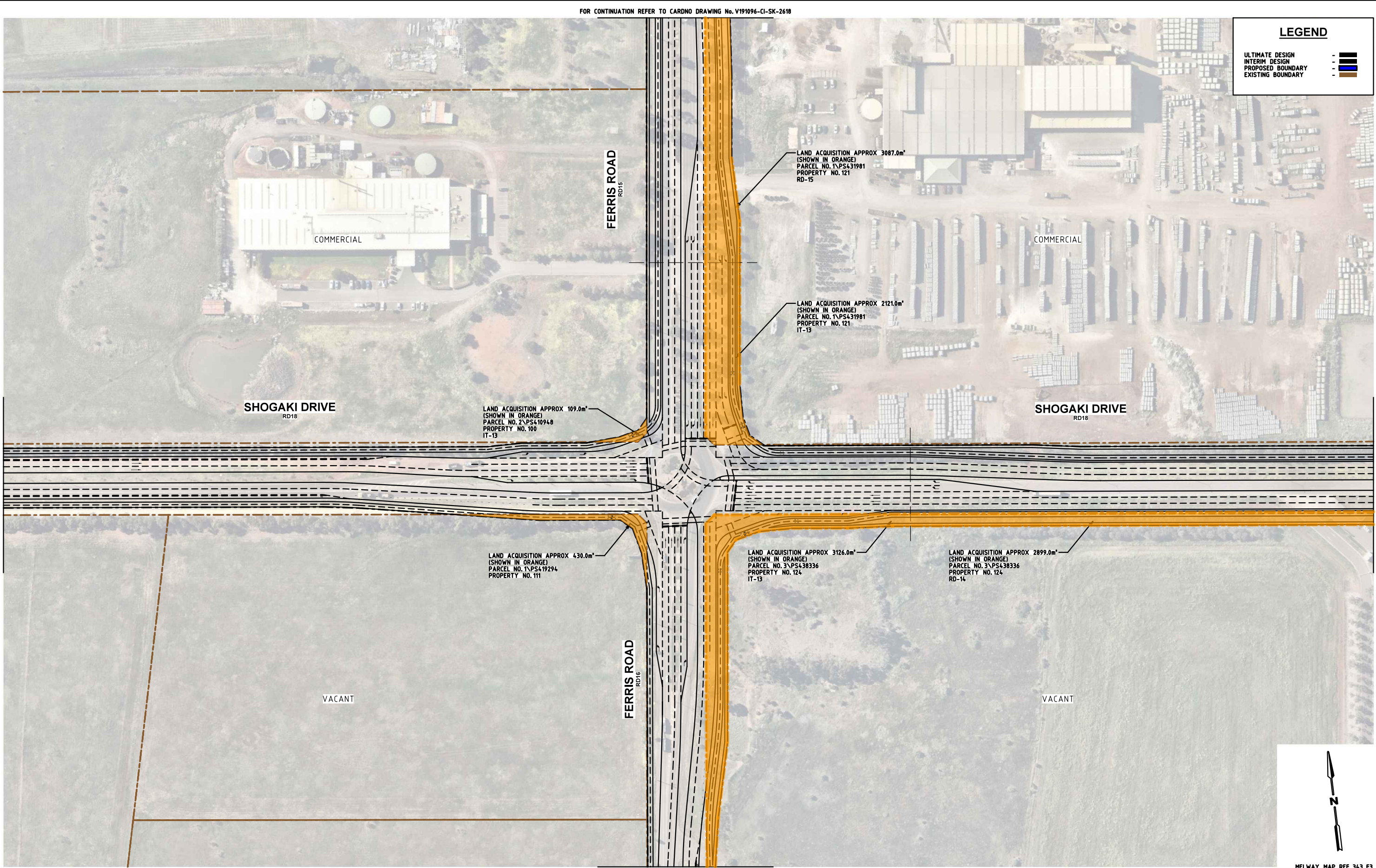
Drawn	S. BECKHAM
Designed	S. BECKHAM
Checked	P. CHATTERLEY
Authorised	

Client	CITY OF MELTON
Project	TOOLERN PSP SHOGAKI DRIVE / PROPOSED CONNECTOR ROAD MELTON SOUTH
Title	IT12 - INTERIM PSP INTERSECTION LAND TAKES

Status	<b>PRELIMINARY</b> NOT TO BE USED FOR CONSTRUCTION PURPOSES		
Date	30.06.2021	Scale	1:1000
Drawing Number	V191096-CI-SK-2612	Size	A1
Revision			4



CAD File: \\312019\1001\_1500V191096\_Toolern\_PSP\_Transport\_Review\Civil\Engineering\Quantities\Land Take Plans\191096-TR-DG-2613.dgn  
DATE PLOTTED: 16/03/2022 8:10:26 AM BY: \$USERS\$



4	16.03.2022	ISSUED FOR INFORMATION	SB	AC	
3	05.01.2022	ISSUED FOR INFORMATION	SB	AC	
2	21.10.2021	ISSUED FOR INFORMATION	SB	PC	
1	30.06.2021	ISSUED FOR INFORMATION	SB	PC	
Rev	Date	Description	Drawn	Appr.	

© Cardno Limited All Rights Reserved.  
This document is produced by Cardno Limited solely for the benefit of and use by the client in accordance with the terms of the retainer. Cardno Limited does not and shall not assume any responsibility or liability whatsoever to any third party arising out of any use or reliance by third party on the content of this document.

0 10 20 40  
1:1000 @ A1

**WARNING**  
BEWARE OF UNDERGROUND SERVICES  
THE LOCATIONS OF UNDERGROUND SERVICES SHOWN ARE APPROXIMATE ONLY AND THEIR EXACT POSITION SHOULD BE PROVEN ON SITE.

GENERAL NOTES:  
1. BASE INFORMATION SUPPLIED BY NEARMAP.  
2. ALL DIMENSIONS ARE TO FACE OF KERB AND CHANNEL U.N.O.  
3. LOCAL ROAD - SHOGAKI DRIVE (SPEED ZONE 80KM/H)  
- FERRIS ROAD (SPEED ZONE 60KM/H)



**Cardno**  
Shaping the Future

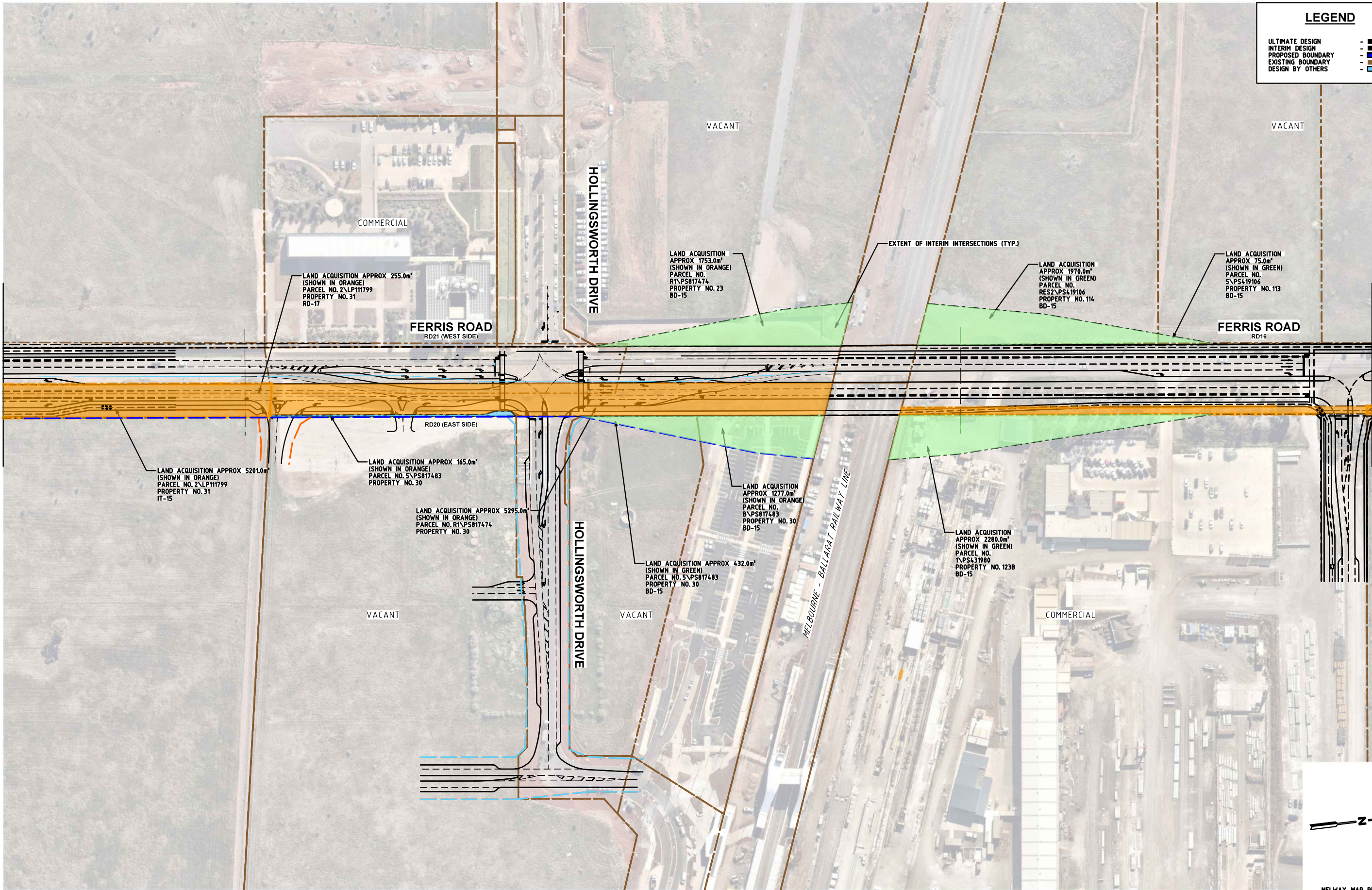
ABN: 47 106 610 913  
501 Swanston Street, Melbourne, VIC Australia 3000  
Phone (+61 3) 8415 7777 Fax (+61 3) 8415 7788  
Email: victoria@cardno.com.au Web: www.cardno.com.au/victoria

Drawn	S. BECKHAM
Designed	S. BECKHAM
Checked	P. CHATTERLEY
Authorised	

Client	CITY OF MELTON
Project	TOOLERN PSP FERRIS ROAD / SHOGAKI DRIVE MELTON SOUTH
Title	IT13 - INTERIM PSP INTERSECTION LAND TAKES

Status	<b>PRELIMINARY</b> NOT TO BE USED FOR CONSTRUCTION PURPOSES		
Date	30.06.2021	Scale	1:1000
Drawing Number	V191096-CI-SK-2613	Size	A1
		Revision	4





Rev	Date	Description	Drawn	Appr.
4	16.03.2022	ISSUED FOR INFORMATION	SB	AC
3	05.01.2022	ISSUED FOR INFORMATION	SB	AC
2	21.10.2021	ISSUED FOR INFORMATION	SB	PC
1	30.06.2021	ISSUED FOR INFORMATION	SB	PC

© Cardno Limited All Rights Reserved.  
This document is produced by Cardno Limited solely for the benefit of and use by the client in accordance with the terms of the retainer. Cardno Limited does not and shall not assume any responsibility or liability whatsoever to any third party arising out of any use or reliance by third party on the content of this document.

0 10 20 40  
1:1000 @ A1

**WARNING**  
BEWARE OF UNDERGROUND SERVICES  
THE LOCATIONS OF UNDERGROUND SERVICES SHOWN ARE APPROXIMATE ONLY AND THEIR EXACT POSITION SHOULD BE PROVEN ON SITE.

**GENERAL NOTES:**  
1. BASE INFORMATION SUPPLIED BY CARDNO, REF No. V180547-TR-XR-PF01 & NEARMAP.  
2. ALL DIMENSIONS ARE TO FACE OF KERB AND CHANNEL U.N.O.  
3. LOCAL ROAD  
- FERRIS ROAD (SPEED ZONE 60KM/H)  
- PROPOSED ROAD (SPEED ZONE 60KM/H)  
- HOLLINGSWORTH DRIVE (SPEED ZONE 60KM/H)



Drawn	S. BECKHAM
Designed	S. BECKHAM
Checked	P. CHATTERLEY
Authorised	

Client	CITY OF MELTON
Project	TOOLERN PSP FERRIS ROAD / HOLLINGSWORTH DRIVE MELTON SOUTH
Title	IT14 - INTERIM PSP INTERSECTION LAND TAKES

Status	<b>PRELIMINARY</b> NOT TO BE USED FOR CONSTRUCTION PURPOSES		
Date	30.06.2021	Scale	1:1000
Drawing Number	V191096-CI-SK-2614	Size	A1
Revision			4



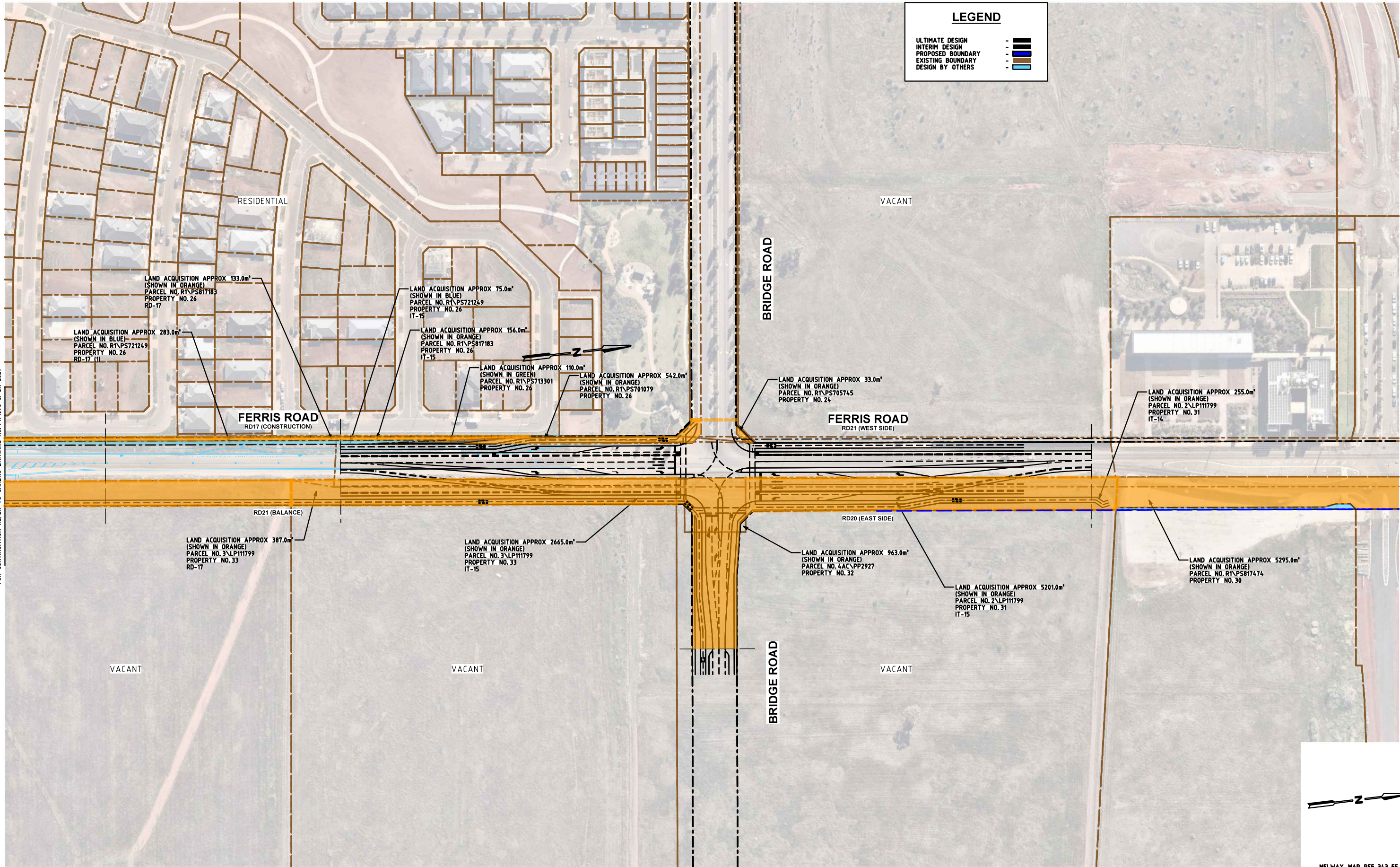
CAD File: \\3\2019\1001\_1500V191096\_Toolern\_PSP\_Transport\_Review\Civil\Engineering\Quantities\Land Take Plans\191096-TR-DG-2615.dgn

DATE PLOTTED: 16/03/2022 8:10:39 AM

BY: \$USERS\$

FOR CONTINUATION REFER TO CARDNO DRAWING No. V191096-CI-SK-2627

FOR CONTINUATION REFER TO CARDNO DRAWING No. V191096-CI-SK-2614



MELWAY MAP REF 343 F5

Rev	Date	Description	Drawn	Appr.
4	16.03.2022	ISSUED FOR INFORMATION	SB	AC
3	05.01.2022	ISSUED FOR INFORMATION	SB	AC
2	21.10.2021	ISSUED FOR INFORMATION	SB	PC
1	30.06.2021	ISSUED FOR INFORMATION	SB	PC

© Cardno Limited All Rights Reserved.  
This document is produced by Cardno Limited solely for the benefit of and use by the client in accordance with the terms of the retainer. Cardno Limited does not and shall not assume any responsibility or liability whatsoever to any third party arising out of any use or reliance by third party on the content of this document.

0 10 20 40  
1:1000 @ A1

**WARNING**  
BEWARE OF UNDERGROUND SERVICES  
THE LOCATIONS OF UNDERGROUND SERVICES SHOWN ARE APPROXIMATE ONLY AND THEIR EXACT POSITION SHOULD BE PROVEN ON SITE.

GENERAL NOTES:  
1. BASE INFORMATION SUPPLIED BY SMEC, REF No. 0611EFR-01-BASE.dwg, 0611EFR-02-BASE.dwg AND NEARMAP.  
2. ALL DIMENSIONS ARE TO FACE OF KERB AND CHANNEL U.N.O.  
3. LOCAL ROAD  
- FERRIS ROAD (SPEED ZONE 60KM/H)  
- BRIDGE ROAD (SPEED ZONE 60KM/H)  
- ALFRED ROAD (SPEED ZONE 50KM/H)  
- WIMBLEDON ROAD (SPEED ZONE 50KM/H)



Drawn	S. BECKHAM
Designed	S. BECKHAM
Checked	P. CHATTERLEY
Authorised	

Client	CITY OF MELTON
Project	TOOLERN PSP FERRIS ROAD / BRIDGE ROAD MELTON SOUTH
Title	IT15 - INTERIM PSP INTERSECTION LAND TAKES

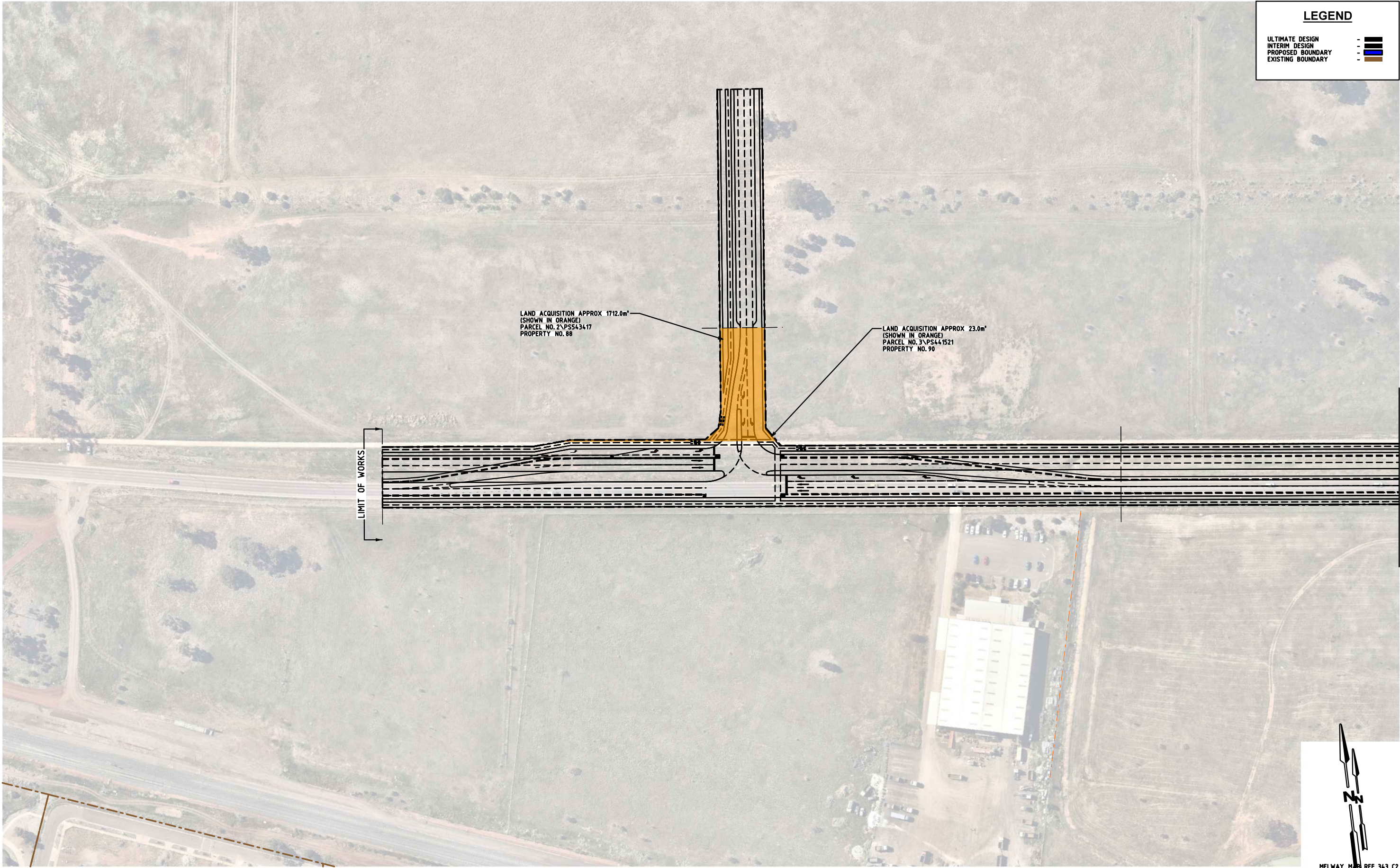
Status	<b>PRELIMINARY</b> NOT TO BE USED FOR CONSTRUCTION PURPOSES		
Date	30.06.2021	Scale	1:1000
Drawing Number	V191096-CI-SK-2615	Size	A1
Revision			4



CAD File: \\13\2019\1001\_1500V191096\_Toolern\_PSP\_Transport\_Review\Civil\Engineering\Quantities\Land Take Plans\191096-TR-DG-2616.dgn

DATE PLOTTED: 16/03/2022 8:10:45 AM

BY: \$USERS\$



LEGEND

ULTIMATE DESIGN

INTERIM DESIGN

PROPOSED BOUNDARY

EXISTING BOUNDARY

FOR CONTINUATION REFER TO CARDNO DRAWING NO. V191096-CI-SK-2617

Rev	Date	Description	Drawn	Appr.
4	16.03.2022	ISSUED FOR INFORMATION	SB	AC
3	05.01.2022	ISSUED FOR INFORMATION	SB	AC
2	21.10.2021	ISSUED FOR INFORMATION	SB	PC
1	30.06.2021	ISSUED FOR INFORMATION	SB	PC

© Cardno Limited All Rights Reserved.  
This document is produced by Cardno Limited solely for the benefit of and use by the client in accordance with the terms of the retainer. Cardno Limited does not and shall not assume any responsibility or liability whatsoever to any third party arising out of any use or reliance by third party on the content of this document.

0102040

1:1000 @ A1

WARNING

BEWARE OF UNDERGROUND SERVICES

THE LOCATIONS OF UNDERGROUND SERVICES SHOWN ARE APPROXIMATE ONLY AND THEIR EXACT POSITION SHOULD BE PROVEN ON SITE.

GENERAL NOTE:  
1. BASE INFORMATION SUPPLIED BY NEARMAP  
2. ALL DIMENSIONS ARE TO FACE OF KERB AND CHANNEL U.N.O.  
3. LOCAL ROAD  
- ABEY ROAD (SPEED ZONE 60KM/H)  
- PROPOSED CONNECTOR ROAD (SPEED ZONE 60KM/H)

Cardno

Shaping the Future

ABN: 47 106 610 913

501 Swanston Street, Melbourne, VIC Australia 3000

Phone (+61 3) 8415 7777 Fax (+61 3) 8415 7788

Email: [victoria@cardno.com.au](mailto:victoria@cardno.com.au) Web: [www.cardno.com.au/victoria](http://www.cardno.com.au/victoria)

Drawn	S. BECKHAM
Designed	S. BECKHAM
Checked	P. CHATTERLEY
Authorised	

Client	CITY OF MELTON
Project	TOOLERN PSP ABEY ROAD / PROPOSED CONNECTOR ROAD MELTON SOUTH
Title	IT16 - INTERIM PSP INTERSECTION LAND TAKES

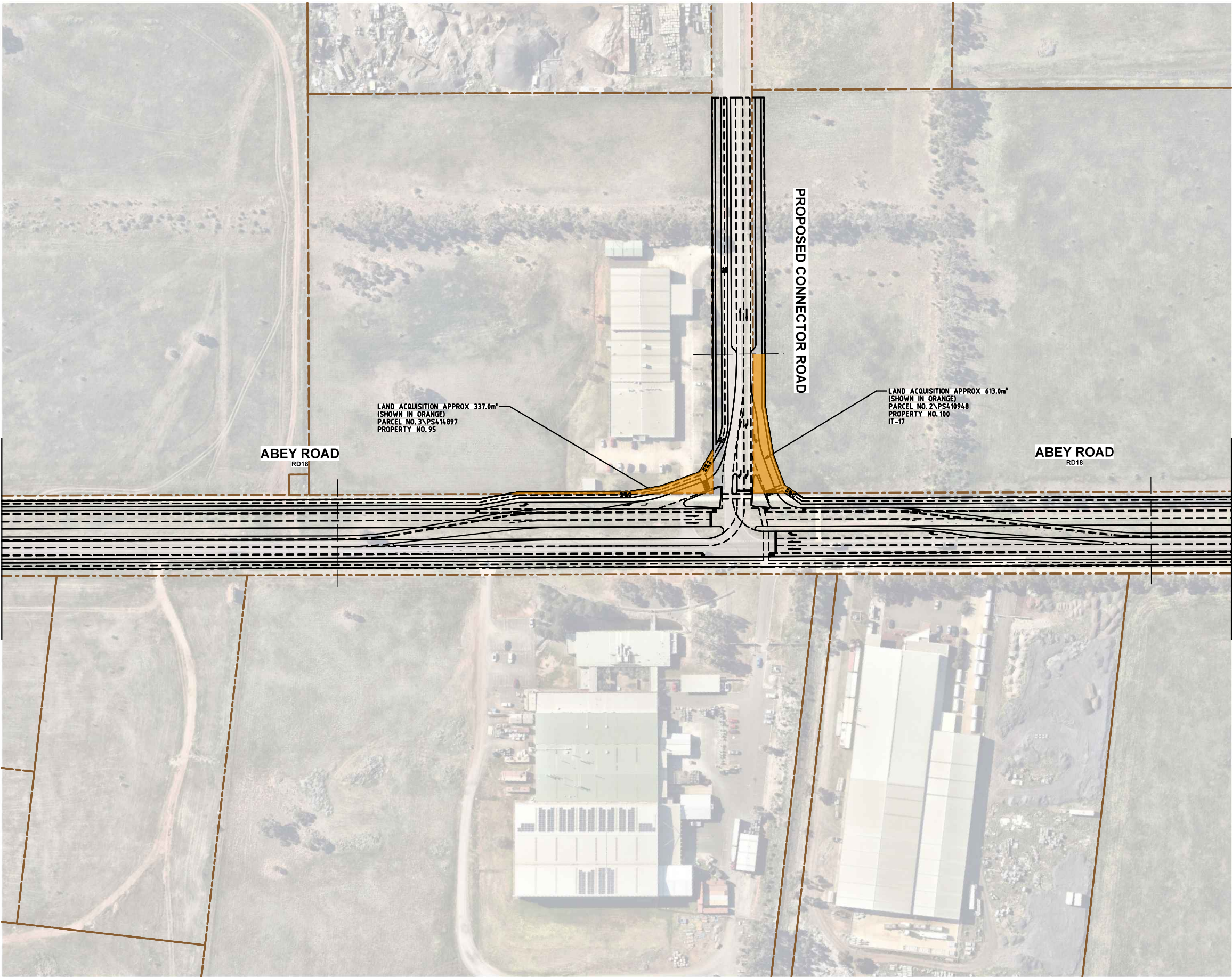
Status	PRELIMINARY NOT TO BE USED FOR CONSTRUCTION PURPOSES		
Date	30.06.2021	Scale	1:1000
Drawing Number	V191096-CI-SK-2616	Size	A3
		Revision	4



CAD File: \\3120191001\_1500V191096\_Toolern\_PSP\_Transport\_Review\\Civil\\Engineering\\Quantities\\Land Take Plans\\V191096-TR-DG-2617.dgn

DATE PLOTTED: 16/03/2022 8:10:55 AM

BY: \$USERS\$



LEGEND

ULTIMATE DESIGN

INTERIM DESIGN

PROPOSED BOUNDARY

EXISTING BOUNDARY

-

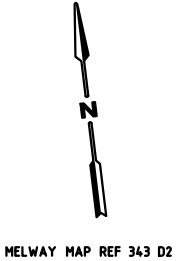
-

-

-

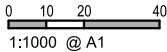
FOR CONTINUATION REFER TO CARDNO DRAWING No. V191096-CI-SK-2616

FOR CONTINUATION REFER TO CARDNO DRAWING No. V191096-CI-SK-2613



4	16.03.2022	ISSUED FOR INFORMATION	SB	AC	
3	05.01.2022	ISSUED FOR INFORMATION	SB	AC	
2	21.10.2021	ISSUED FOR INFORMATION	SB	PC	
1	30.06.2021	ISSUED FOR INFORMATION	SB	PC	
Rev	Date	Description	Drawn	Appr.	

© Cardno Limited All Rights Reserved.  
This document is produced by Cardno Limited solely for the benefit of and use by the client in accordance with the terms of the retainer. Cardno Limited does not and shall not assume any responsibility or liability whatsoever to any third party arising out of any use or reliance by third party on the content of this document.



**WARNING**  
BEWARE OF UNDERGROUND SERVICES  
THE LOCATIONS OF UNDERGROUND SERVICES SHOWN ARE APPROXIMATE ONLY AND THEIR EXACT POSITION SHOULD BE PROVEN ON SITE.

- GENERAL NOTES:  
1. BASE INFORMATION SUPPLIED BY NEARMAP.  
2. ALL DIMENSIONS ARE TO FACE OF KERB AND CHANNEL U.N.O.  
3. LOCAL ROAD - ABEY ROAD (SPEED ZONE 60KM/H)  
- PROPOSED CONNECTOR ROAD (SPEED ZONE 60KM/H)



Shaping the Future

ABN: 47 106 610 913  
501 Swanston Street, Melbourne, VIC Australia 3000  
Phone (+61 3) 8415 7777 Fax (+61 3) 8415 7788  
Email: victoria@cardno.com.au Web: www.cardno.com.au/victoria

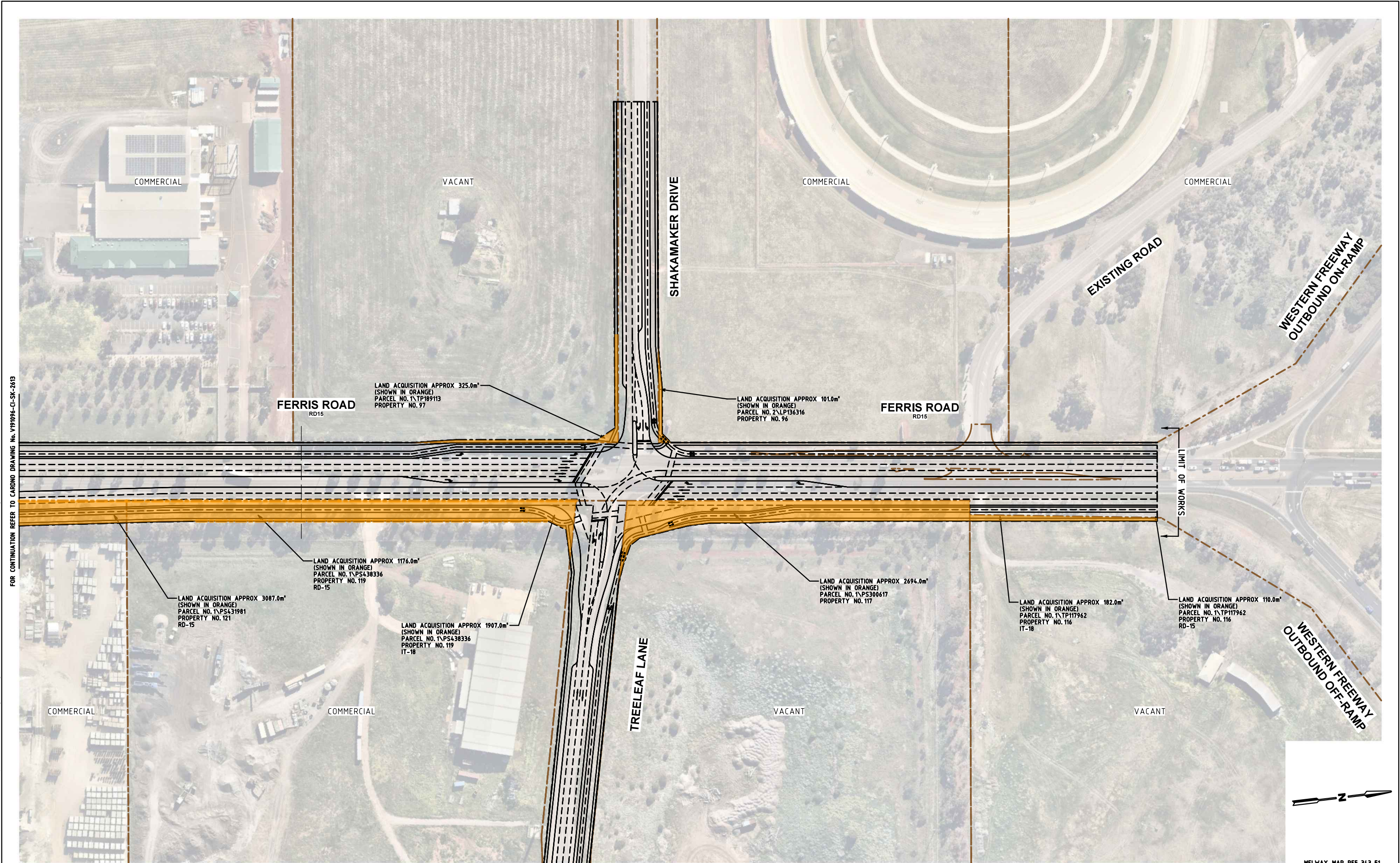
Drawn	S. BECKHAM
Designed	S. BECKHAM
Checked	P. CHATTERLEY
Authorised	

Client	CITY OF MELTON
Project	TOOLERN PSP ABEY ROAD / PROPOSED CONNECTOR ROAD MELTON SOUTH
Title	IT17 - INTERIM PSP INTERSECTION LAND TAKES

Status	<b>PRELIMINARY</b> NOT TO BE USED FOR CONSTRUCTION PURPOSES		
Date	30.06.2021	Scale	1:1000
Drawing Number	V191096-CI-SK-2617	Size	A1
Revision			4



CAD File: \\3120191001\_1500V191096\_Toolern\_PSP\_Transport\_Review\Civil\Engineering\Quantities\Land Take Plans\191096-TR-DG-2618.dgn  
DATE PLOTTED: 16/03/2022 8:11:00 AM  
BY: \$USERS\$



MELWAY MAP REF 343 F1

Rev	Date	Description	Drawn	Appr.
4	16.03.2022	ISSUED FOR INFORMATION	SB	AC
3	05.01.2022	ISSUED FOR INFORMATION	SB	AC
2	21.10.2021	ISSUED FOR INFORMATION	SB	PC
1	30.06.2021	ISSUED FOR INFORMATION	SB	PC

© Cardno Limited All Rights Reserved.  
This document is produced by Cardno Limited solely for the benefit of and use by the client in accordance with the terms of the retainer. Cardno Limited does not and shall not assume any responsibility or liability whatsoever to any third party arising out of any use or reliance by third party on the content of this document.

0102040

1:1000 @ A1

WARNING

BEWARE OF UNDERGROUND SERVICES

THE LOCATIONS OF UNDERGROUND SERVICES SHOWN ARE APPROXIMATE ONLY AND THEIR EXACT POSITION SHOULD BE PROVEN ON SITE.

GENERAL NOTES:  
1. BASE INFORMATION SUPPLIED BY NEARMAP.  
2. ALL DIMENSIONS ARE TO FACE OF KERB AND CHANNEL U.N.O.  
3. LOCAL ROAD - FERRIS ROAD (SPEED ZONE 80KM/H)  
- TREELEAF LANE (SPEED ZONE 50KM/H)  
- SHAKAMAKER DRIVE (SPEED ZONE 50KM/H)

Cardno  
Shaping the Future

ABN: 47 106 610 913  
501 Swanston Street, Melbourne, VIC Australia 3000  
Phone (+61 3) 8415 7777 Fax (+61 3) 8415 7788  
Email: victoria@cardno.com.au Web: www.cardno.com.au/victoria

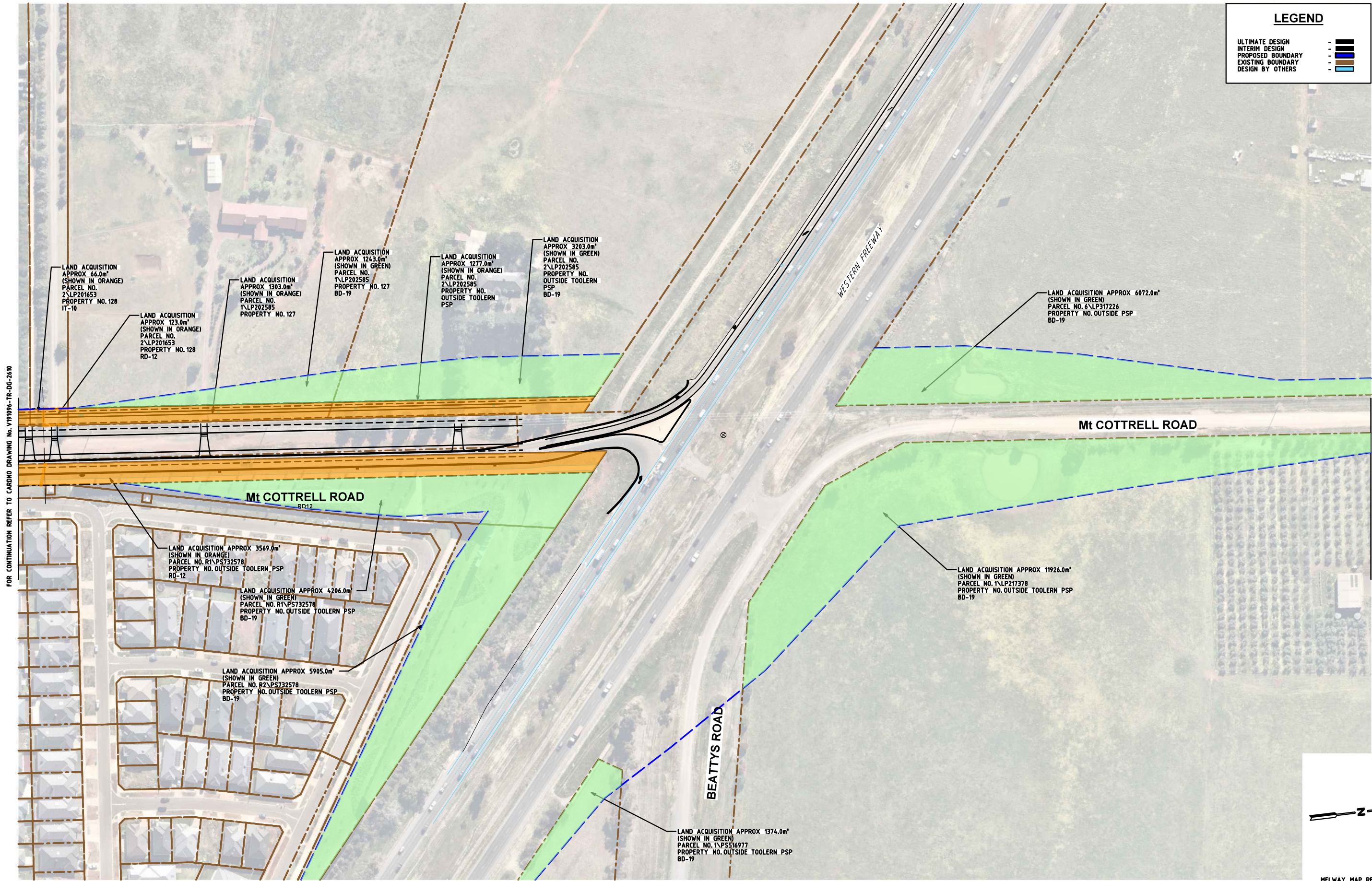
Drawn	S. BECKHAM
Designed	S. BECKHAM
Checked	P. CHATTERLEY
Authorised	

Client	CITY OF MELTON
Project	TOOLERN PSP FERRIS ROAD / SHAKAMAKER DRIVE / TREELEAF LANE, MELTON SOUTH
Title	IT18 - INTERIM PSP INTERSECTION LAND TAKES

Status	<b>PRELIMINARY</b> NOT TO BE USED FOR CONSTRUCTION PURPOSES		
Date	30.06.2021	Scale	1:1000
Drawing Number	V191096-CI-SK-2618	Size	A1
		Revision	4



CAD File: \\3120191001\_1500V191096\_Toolern\_PSP\_Transport\_Review\Civil\Engineering\Quantities\Land Take Plans\191096-TR-DG-2619.dgn  
DATE PLOTTED: 16/03/2022 8:11:05 AM  
BY: \$USERS\$



FOR CONTINUATION REFER TO CARDNO DRAWING No. V191096-TR-DG-2610

4	16.03.2022	ISSUED FOR INFORMATION	SB	AC	
3	05.01.2022	ISSUED FOR INFORMATION	SB	AC	
2	21.10.2021	ISSUED FOR INFORMATION	SB	PC	
1	30.06.2021	ISSUED FOR INFORMATION	SB	PC	
Rev	Date	Description	Drawn	Appr.	

© Cardno Limited All Rights Reserved.  
This document is produced by Cardno Limited solely for the benefit of and use by the client in accordance with the terms of the retainer. Cardno Limited does not and shall not assume any responsibility or liability whatsoever to any third party arising out of any use or reliance by third party on the content of this document.

0 10 20 40  
1:1000 @ A1  
**WARNING**  
BEWARE OF UNDERGROUND SERVICES  
THE LOCATIONS OF UNDERGROUND SERVICES SHOWN ARE APPROXIMATE ONLY AND THEIR EXACT POSITION SHOULD BE PROVEN ON SITE.

GENERAL NOTES:  
1. BASE INFORMATION SUPPLIED BY SPIRE, REF No. 304953CF00.dwg & NEARMAP.  
2. ALL DIMENSIONS ARE TO FACE OF KERB AND CHANNEL U.N.O.  
3. LOCAL ROAD - MT COTTRELL ROAD (SPEED ZONE 80KM/H)  
- PROPOSED ROAD (SPEED ZONE 50KM/H)



**Cardno**  
Shaping the Future

ABN: 47 106 610 913  
501 Swanston Street, Melbourne, VIC Australia 3000  
Phone (+61 3) 8415 7777 Fax (+61 3) 8415 7788  
Email: victoria@cardno.com.au Web: www.cardno.com.au/victoria

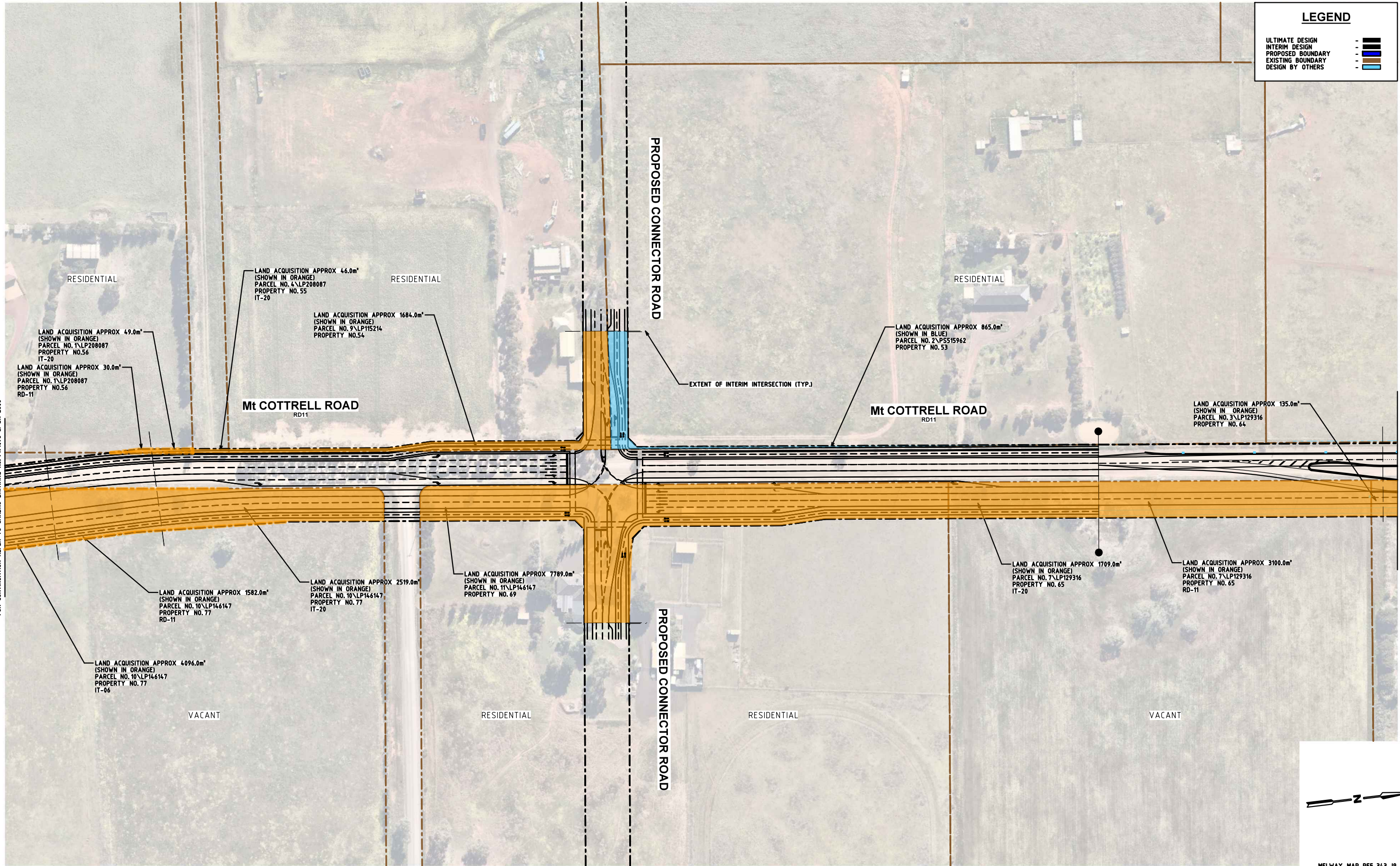
Drawn	S. BECKHAM
Designed	S. BECKHAM
Checked	P. CHATTERLEY
Authorised	

Client	CITY OF MELTON
Project	TOOLERN PSP MT COTTRELL FREEWAY INTERCHANGE MELTON SOUTH
Title	BD19 - ULTIMATE PSP LAND PURCHASE LAND TAKES DRAWING TITLE LINE 16

Status	<b>PRELIMINARY</b> NOT TO BE USED FOR CONSTRUCTION PURPOSES		
Date	30.06.2021	Scale	1:1000
Drawing Number	V191096-CI-SK-2619	Size	A1
		Revision	4



CAD File: \\3\2019\1001\_1500V191096\_Toolern\_PSP\_Transport\_Review\Civil\Engineering\Quantities\Land Take Plans\191096-TR-DG-2620.dgn  
DATE PLOTTED: 16/03/2022 8:11:09 AM  
BY: \$USERS\$



© Cardno Limited All Rights Reserved.  
This document is produced by Cardno Limited solely for the benefit of and use by the client in accordance with the terms of the retainer. Cardno Limited does not and shall not assume any responsibility or liability whatsoever to any third party arising out of any use or reliance by third party on the content of this document.

0 10 20 40  
1:1000 @ A1

**WARNING**  
BEWARE OF UNDERGROUND SERVICES  
THE LOCATIONS OF UNDERGROUND SERVICES SHOWN ARE APPROXIMATE ONLY AND THEIR EXACT POSITION SHOULD BE PROVEN ON SITE.

**GENERAL NOTES:**  
1. BASE INFORMATION SUPPLIED BY SPIRE, REF No. 304953CF00.dwg & NEARMAP.  
2. ALL DIMENSIONS ARE TO FACE OF KERB AND CHANNEL U.N.O.  
3. LOCAL ROAD - MT COTTRELL ROAD (SPEED ZONE 80KM/H)  
- PROPOSED CONNECTOR ROAD (SPEED ZONE 50KM/H)

**Cardno**  
Shaping the Future  
ABN: 47 106 610 913  
501 Swanston Street, Melbourne, VIC Australia 3000  
Phone (+61 3) 8415 7777 Fax (+61 3) 8415 7788  
Email: victoria@cardno.com.au Web: www.cardno.com.au/victoria

Drawn S. BECKHAM  
Designed S. BECKHAM  
Checked P. CHATTERLEY  
Authorised

Client CITY OF MELTON  
Project TOOLERN PSP  
MT COTTRELL ROAD / PROPOSED CONNECTOR ROAD  
MELTON SOUTH  
Title IT20 - INTERIM PSP INTERSECTION  
LAND TAKES

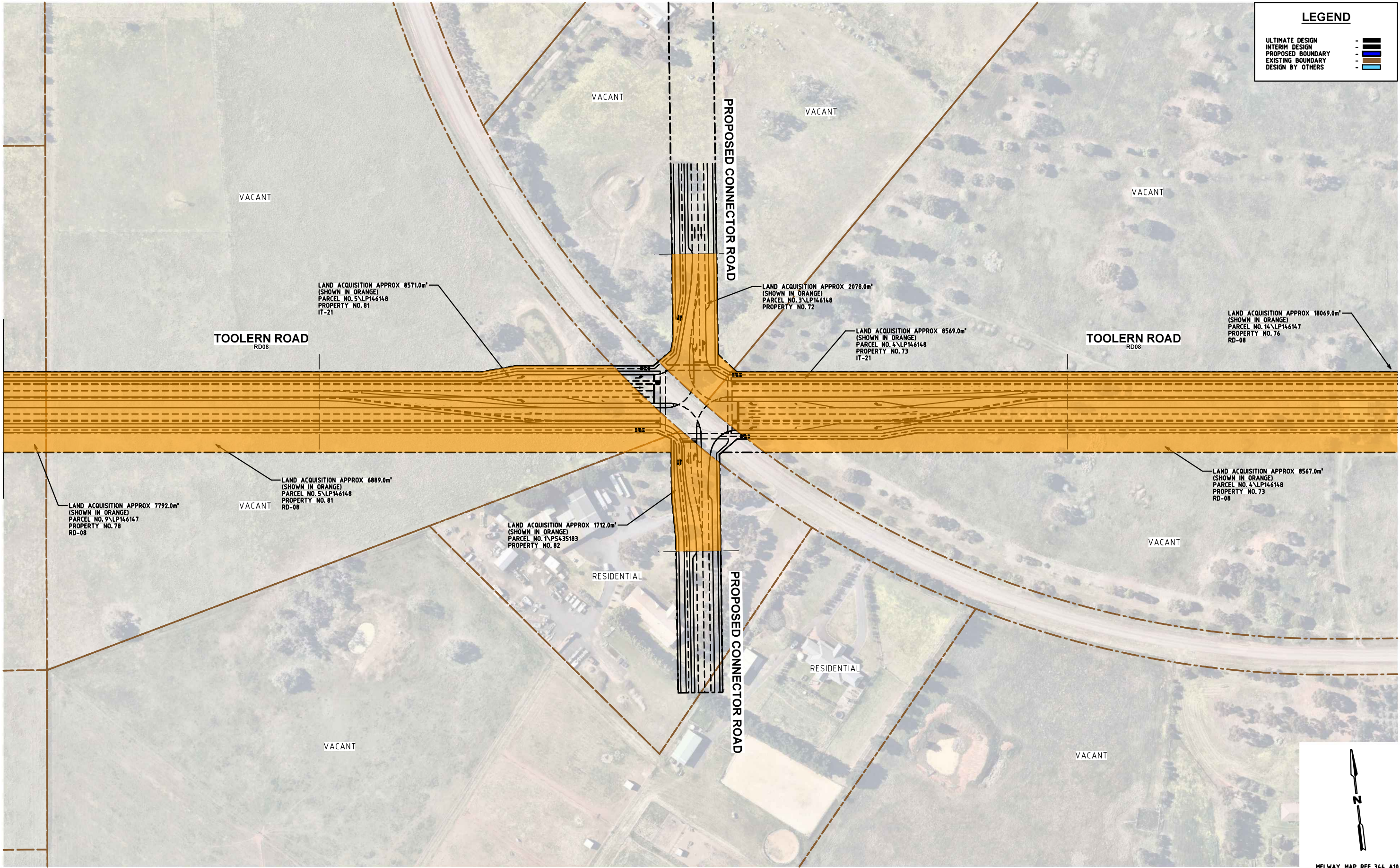
Status **PRELIMINARY**  
NOT TO BE USED FOR CONSTRUCTION PURPOSES  
Date 30.06.2021 Scale 1:1000 Size A1  
Drawing Number V191096-CI-SK-2620 Revision 4



CAD File: \\3120191001\_1500V191096\_Toolern\_PSP\_Transport\_Review\Civil\Engineering\Quantities\Land Take Plans\191096-TR-DG-2621.dgn

DATE PLOTTED: 16/03/2022 8:11:14 AM

BY: \$USERS\$



4	16.03.2022	ISSUED FOR INFORMATION	SB	AC	
3	05.01.2022	ISSUED FOR INFORMATION	SB	AC	
2	21.10.2021	ISSUED FOR INFORMATION	SB	PC	
1	30.06.2021	ISSUED FOR INFORMATION	SB	PC	
Rev	Date	Description	Drawn	Appr.	

© Cardno Limited All Rights Reserved.  
This document is produced by Cardno Limited solely for the benefit of and use by the client in accordance with the terms of the retainer. Cardno Limited does not and shall not assume any responsibility or liability whatsoever to any third party arising out of any use or reliance by third party on the content of this document.

0 10 20 40  
1:1000 @ A1

**WARNING**  
BEWARE OF UNDERGROUND SERVICES  
THE LOCATIONS OF UNDERGROUND SERVICES SHOWN ARE APPROXIMATE ONLY AND THEIR EXACT POSITION SHOULD BE PROVEN ON SITE.

**GENERAL NOTES:**  
1. BASE INFORMATION SUPPLIED BY NEARMAP.  
2. ALL DIMENSIONS ARE TO FACE OF KERB AND CHANNEL U.N.O.  
3. LOCAL ROAD - TOOLERN ROAD (SPEED ZONE 60KM/H)  
- PROPOSED CONNECTOR ROAD (SPEED ZONE 50KM/H)



**Cardno**  
Shaping the Future

ABN: 47 106 610 913  
501 Swanston Street, Melbourne, VIC Australia 3000  
Phone (+61 3) 8415 7777 Fax (+61 3) 8415 7788  
Email: [victoria@cardno.com.au](mailto:victoria@cardno.com.au) Web: [www.cardno.com.au/victoria](http://www.cardno.com.au/victoria)

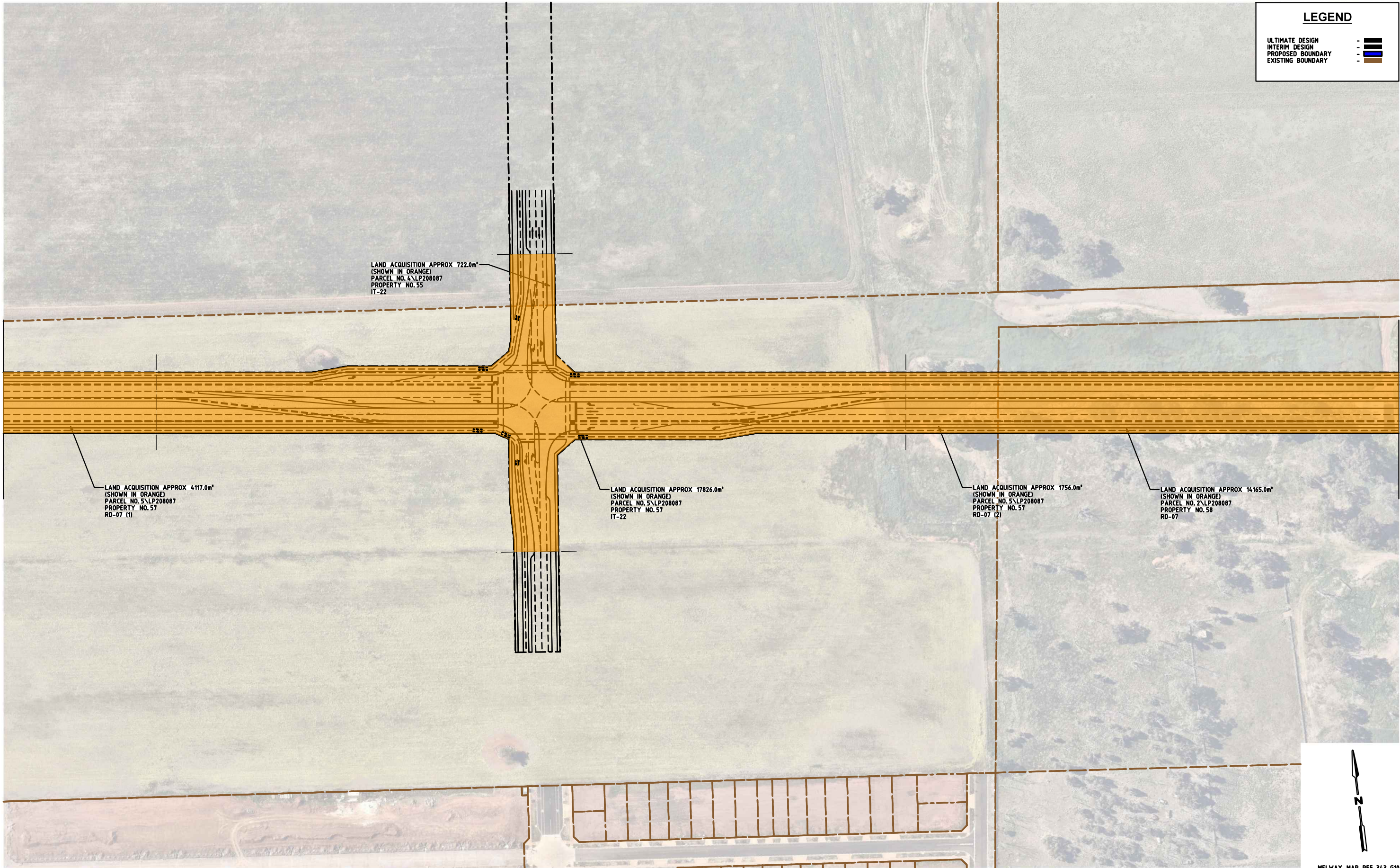
Drawn	S. BECKHAM
Designed	S. BECKHAM
Checked	P. CHATTERLEY
Authorised	

Client	CITY OF MELTON
Project	TOOLERN PSP TOOLERN ROAD / PROPOSED CONNECTOR ROAD MELTON SOUTH
Title	IT21 - INTERIM PSP INTERSECTION LAND TAKES

Status	<b>PRELIMINARY</b> NOT TO BE USED FOR CONSTRUCTION PURPOSES		
Date	30.06.2021	Scale	1:1000
Drawing Number	V191096-CI-SK-2621	Size	A1
		Revision	4



FOR CONTINUATION REFER TO CARDNO DRAWING No. V191096-CI-SK-2605



FOR CONTINUATION REFER TO CARDNO DRAWING No. V191096-CI-SK-2606

Rev	Date	Description	Drawn	Appr.
4	16.03.2022	ISSUED FOR INFORMATION	SB	AC
3	05.01.2022	ISSUED FOR INFORMATION	SB	AC
2	21.10.2021	ISSUED FOR INFORMATION	SB	PC
1	30.06.2021	ISSUED FOR INFORMATION	SB	PC

© Cardno Limited All Rights Reserved.  
This document is produced by Cardno Limited solely for the benefit of and use by the client in accordance with the terms of the retainer. Cardno Limited does not and shall not assume any responsibility or liability whatsoever to any third party arising out of any use or reliance by third party on the content of this document.

0102040

1:1000 @ A1

WARNING

BEWARE OF UNDERGROUND SERVICES

THE LOCATIONS OF UNDERGROUND SERVICES SHOWN ARE APPROXIMATE ONLY AND THEIR EXACT POSITION SHOULD BE PROVEN ON SITE.

GENERAL NOTES:  
1. BASE INFORMATION SUPPLIED BY NEARMAP.  
2. ALL DIMENSIONS ARE TO FACE OF KERB AND CHANNEL U.N.O.  
3. LOCAL ROAD - TOOLERN ROAD (SPEED ZONE 60KM/H)  
- PROPOSED CONNECTOR ROAD (SPEED ZONE 50KM/H)



Cardno  
Shaping the Future

ABN: 47 106 610 913  
501 Swanston Street, Melbourne, VIC Australia 3000  
Phone (+61 3) 8415 7777 Fax (+61 3) 8415 7788  
Email: victoria@cardno.com.au Web: www.cardno.com.au/victoria

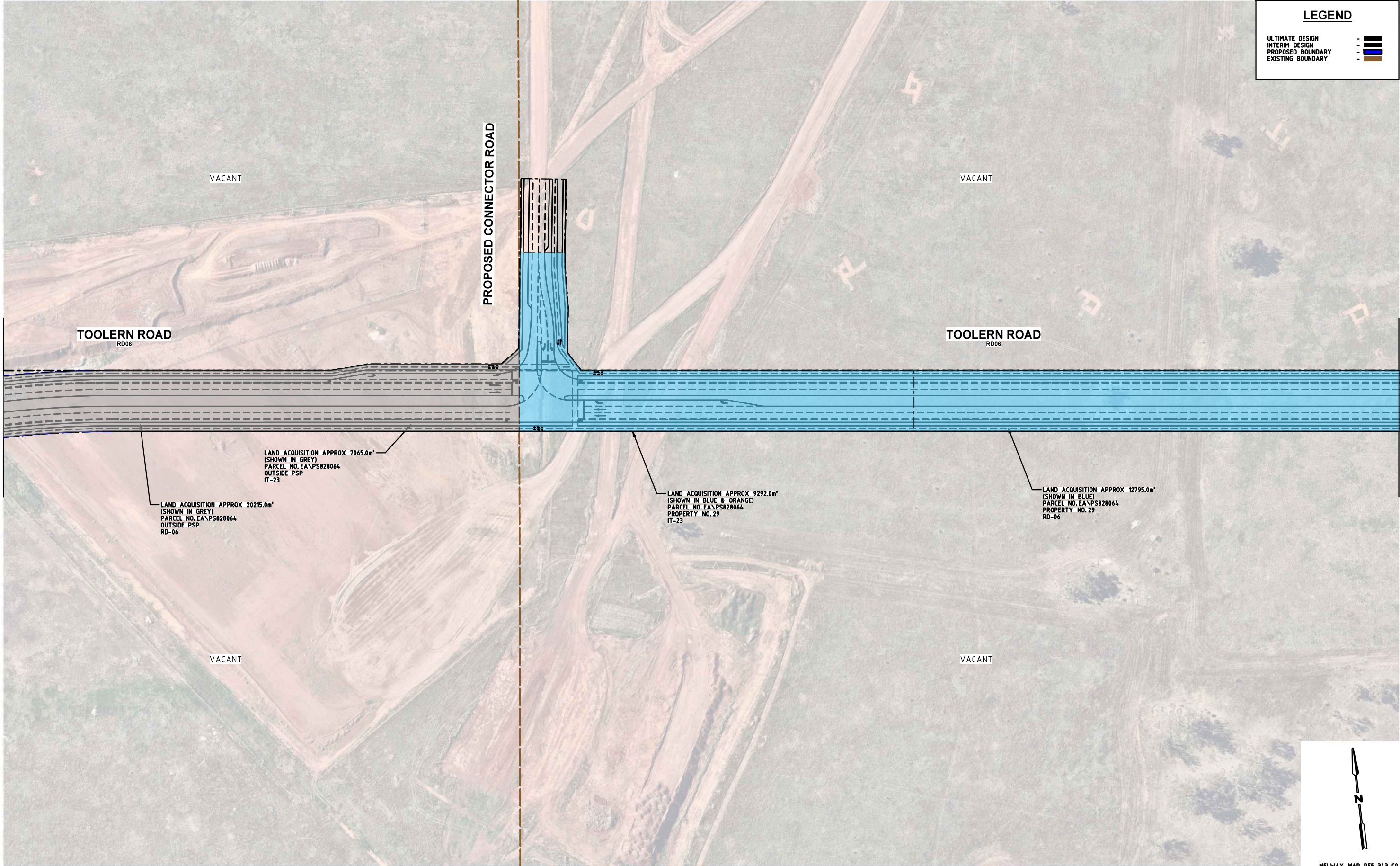
Drawn	S. BECKHAM
Designed	S. BECKHAM
Checked	P. CHATTERLEY
Authorised	

Client	CITY OF MELTON
Project	TOOLERN PSP TOOLERN ROAD / PROPOSED CONNECTOR ROAD MELTON SOUTH
Title	IT22 - INTERIM PSP INTERSECTION LAND TAKES

Status	<b>PRELIMINARY</b> NOT TO BE USED FOR CONSTRUCTION PURPOSES		
Date	30.06.2021	Scale	1:1000
Drawing Number	V191096-CI-SK-2622	Size	A1
Revision			4



FOR CONTINUATION REFER TO CARDNO DRAWING No. V191096-CI-SK-2631



FOR CONTINUATION REFER TO CARDNO DRAWING No. V191096-CI-SK-2605

Rev	Date	Description	Drawn	Appr.
4	16.03.2022	ISSUED FOR INFORMATION	SB	AC
3	05.01.2022	ISSUED FOR INFORMATION	SB	AC
2	21.10.2021	ISSUED FOR INFORMATION	SB	PC
1	30.06.2021	ISSUED FOR INFORMATION	SB	PC

© Cardno Limited All Rights Reserved.  
This document is produced by Cardno Limited solely for the benefit of and use by the client in accordance with the terms of the retainer. Cardno Limited does not and shall not assume any responsibility or liability whatsoever to any third party arising out of any use or reliance by third party on the content of this document.

0102040

1:1000 @ A1

WARNING

BEWARE OF UNDERGROUND SERVICES

THE LOCATIONS OF UNDERGROUND SERVICES SHOWN ARE APPROXIMATE ONLY AND THEIR EXACT POSITION SHOULD BE PROVEN ON SITE.

GENERAL NOTES:  
1. BASE INFORMATION SUPPLIED BY NEARMAP.  
2. ALL DIMENSIONS ARE TO FACE OF KERB AND CHANNEL U.N.O.  
3. LOCAL ROAD - TOOLERN ROAD (SPEED ZONE 60KM/H)  
- PROPOSED CONNECTOR ROAD (SPEED ZONE 50KM/H)



Cardno  
Shaping the Future

ABN: 47 106 610 913  
501 Swanston Street, Melbourne, VIC Australia 3000  
Phone (+61 3) 8415 7777 Fax (+61 3) 8415 7788  
Email: victoria@cardno.com.au Web: www.cardno.com.au/victoria

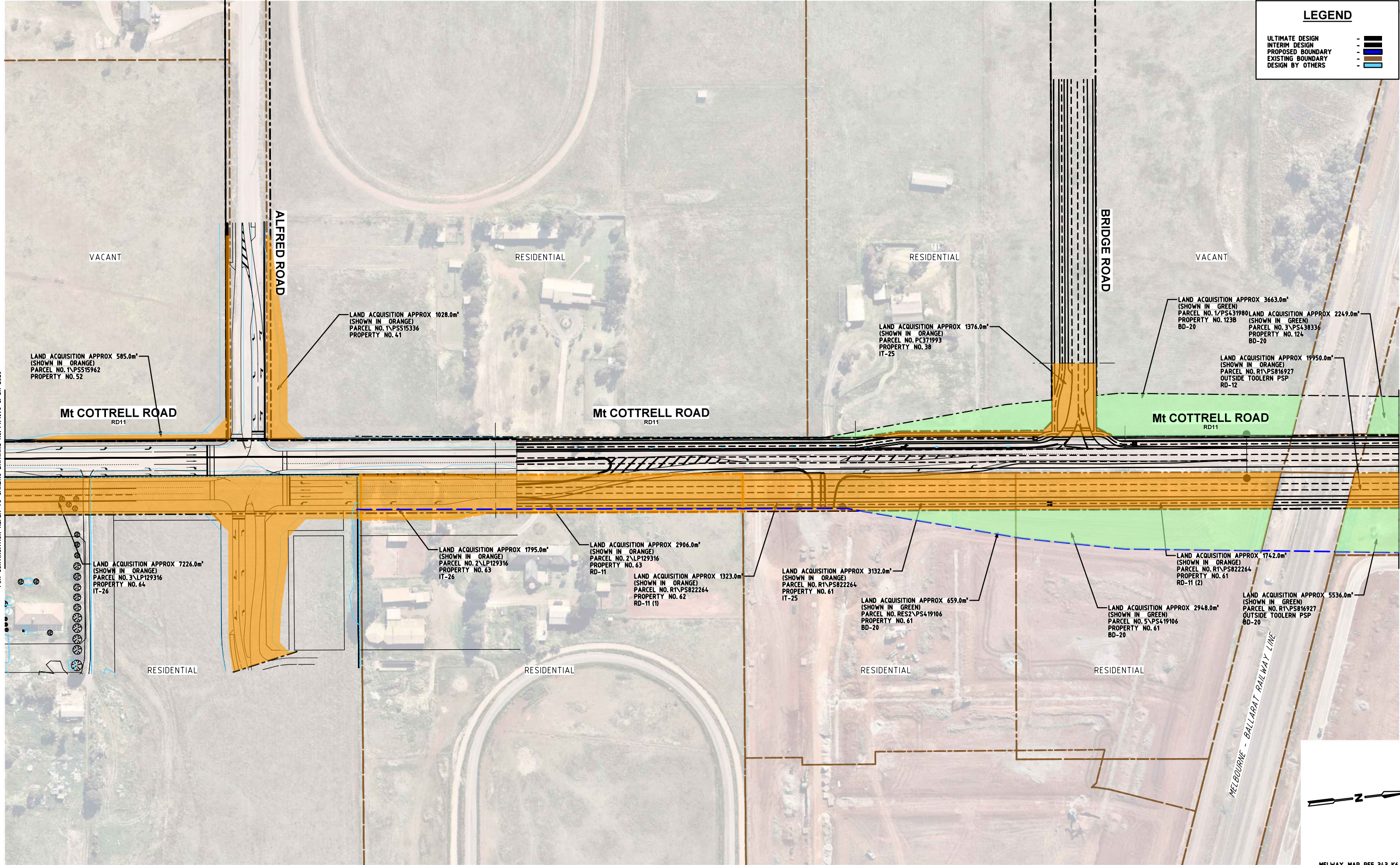
Drawn	S. BECKHAM
Designed	S. BECKHAM
Checked	P. CHATTERLEY
Authorised	

Client	CITY OF MELTON
Project	TOOLERN PSP TOOLERN ROAD / PROPOSED CONNECTOR ROAD MELTON SOUTH
Title	IT23 - INTERIM PSP INTERSECTION LAND TAKES

Status	<b>PRELIMINARY</b> NOT TO BE USED FOR CONSTRUCTION PURPOSES		
Date	30.06.2021	Scale	1:1000
Drawing Number	V191096-CI-SK-2623	Size	A1
Revision			4



CAD File: \\312019\1001\_1500V191096\_Toolern\_PSP\_Transport\_Review\Civil\Engineering\Quantities\Land Take Plans\191096-TR-DG-2625.dgn  
DATE PLOTTED: 16/03/2022 8:11:28 AM  
BY: \$USERS\$



Rev	Date	Description	Drawn	Appr.
4	16.03.2022	ISSUED FOR INFORMATION	SB	AC
3	05.01.2022	ISSUED FOR INFORMATION	SB	AC
2	21.10.2021	ISSUED FOR INFORMATION	SB	PC
1	30.06.2021	ISSUED FOR INFORMATION	SB	PC

© Cardno Limited All Rights Reserved.  
This document is produced by Cardno Limited solely for the benefit of and use by the client in accordance with the terms of the retainer. Cardno Limited does not and shall not assume any responsibility or liability whatsoever to any third party arising out of any use or reliance by third party on the content of this document.

0 10 20 40  
1:1000 @ A1

**WARNING**  
BEWARE OF UNDERGROUND SERVICES  
THE LOCATIONS OF UNDERGROUND SERVICES SHOWN ARE APPROXIMATE ONLY AND THEIR EXACT POSITION SHOULD BE PROVEN ON SITE.

**GENERAL NOTES:**  
1. BASE INFORMATION SUPPLIED BY SPIRE, REF No. 304953CF00.dwg & NEARMAP.  
2. ALL DIMENSIONS ARE TO FACE OF KERB AND CHANNEL U.N.O.  
3. LOCAL ROAD - MT COTTRELL ROAD (SPEED ZONE 80KM/H)  
- ALFRED ROAD (SPEED ZONE 50KM/H)  
- BRIDGE ROAD (SPEED ZONE 50KM/H)

**Cardno**  
Shaping the Future  
ABN: 47 106 610 913  
501 Swanston Street, Melbourne, VIC Australia 3000  
Phone (+61 3) 8415 7777 Fax (+61 3) 8415 7788  
Email: victoria@cardno.com.au Web: www.cardno.com.au/victoria

Drawn S. BECKHAM  
Designed S. BECKHAM  
Checked P. CHATTERLEY  
Authorised

Client **CITY OF MELTON**  
Project TOOLERN PSP  
MOUNT COTTRELL ROAD RAIL FLYOVER  
MELTON SOUTH  
Title BD20 - ULTIMATE PSP LAND PURCHASE  
LAND TAKES

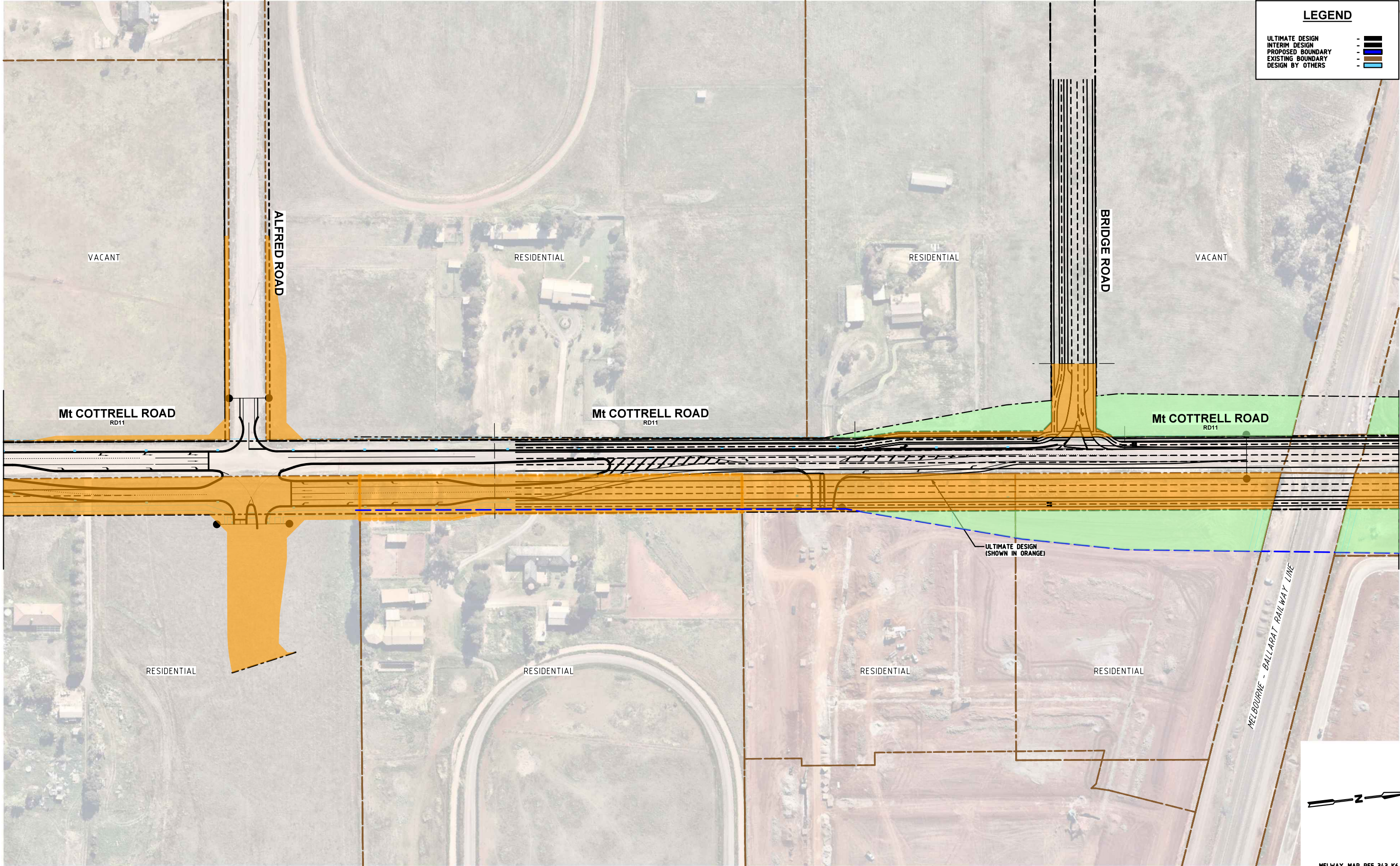
Status **PRELIMINARY**  
NOT TO BE USED FOR CONSTRUCTION PURPOSES  
Date 30.06.2021 Scale 1:1000 Size A1  
Drawing Number V191096-CI-SK-2625 Revision 4



CAD File: \\3120191001\_1500V191096\_Toolern\_PSP\_Transport\_Review\Civil\Engineering\Quantities\Land Take Plans\191096-TR-DG-2626.dgn

DATE PLOTTED: 16/03/2022 8:11:33 AM

BY: \$USERS\$



LEGEND

ULTIMATE DESIGN

INTERIM DESIGN

PROPOSED BOUNDARY

EXISTING BOUNDARY

DESIGN BY OTHERS

FOR CONTINUATION REFER TO CARDNO DRAWING No. VY1096-TR-DG-2620

FOR CONTINUATION REFER TO CARDNO DRAWING No. VY1096-TR-DG-2619

Rev	Date	Description	Drawn	Appr.
4	16.03.2022	ISSUED FOR INFORMATION	SB	AC
3	05.01.2022	ISSUED FOR INFORMATION	SB	AC
2	21.10.2021	ISSUED FOR INFORMATION	SB	PC
1	30.06.2021	ISSUED FOR INFORMATION	SB	PC

© Cardno Limited All Rights Reserved.

This document is produced by Cardno Limited solely for the benefit of and use by the client in accordance with the terms of the retainer. Cardno Limited does not and shall not assume any responsibility or liability whatsoever to any third party arising out of any use or reliance by third party on the content of this document.

0102040

1:1000 @ A1

WARNING

BEWARE OF UNDERGROUND SERVICES

THE LOCATIONS OF UNDERGROUND SERVICES SHOWN ARE APPROXIMATE ONLY AND THEIR EXACT POSITION SHOULD BE PROVEN ON SITE.

GENERAL NOTES:

1. BASE INFORMATION SUPPLIED BY SPIRE, REF No. 304953CF00.dwg & NEARMAP.

2. ALL DIMENSIONS ARE TO FACE OF KERB AND CHANNEL U.N.O.

3. LOCAL ROAD - MT COTTRELL ROAD (SPEED ZONE 80KM/H)  
- ALFRED ROAD (SPEED ZONE 50KM/H)  
- BRIDGE ROAD (SPEED ZONE 50KM/H)

Cardno

Shaping the Future

ABN: 47 106 610 913  
501 Swanston Street, Melbourne, VIC Australia 3000  
Phone (+61 3) 8415 7777 Fax (+61 3) 8415 7788  
Email: victoria@cardno.com.au Web: www.cardno.com.au/victoria

Drawn	S. BECKHAM
Designed	S. BECKHAM
Checked	P. CHATTERLEY
Authorised	

Client	CITY OF MELTON
Project	TOOLERN PSP MT COTTRELL ROAD / BRIDGE ROAD MELTON SOUTH
Title	IT25 - INTERIM PSP INTERSECTION LAND TAKES

Status	PRELIMINARY NOT TO BE USED FOR CONSTRUCTION PURPOSES		
Date	30.06.2021	Scale	1:1000
Drawing Number	V191096-CI-SK-2626	Size	A1
		Revision	4

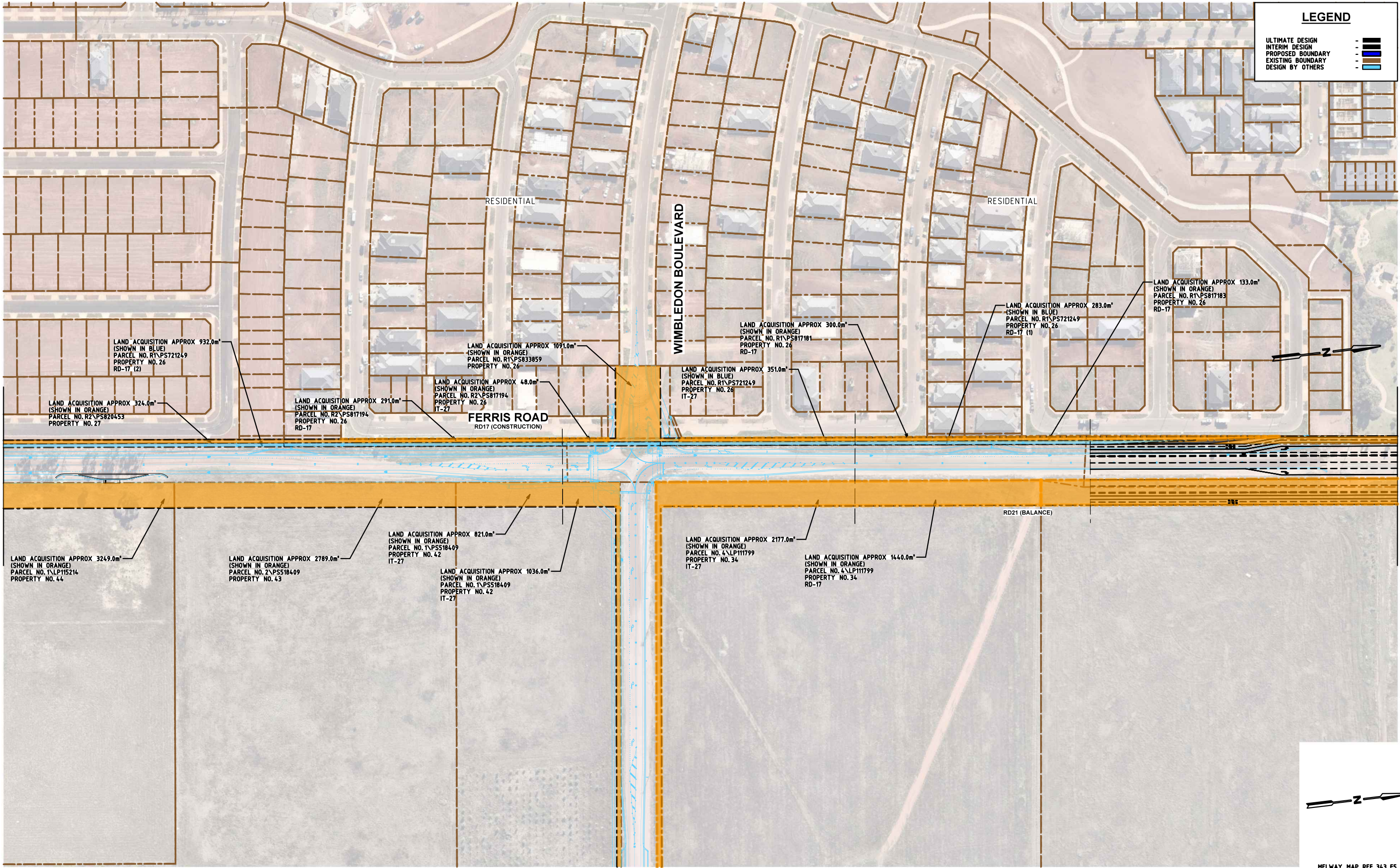


CAD File: \\3\2019\1001\_1500V191096\_Toolern\_PSP\_Transport\_Review\Civil\Engineering\Quantities\Land Take Plans\191096-TR-DG-2627.dgn

DATE PLOTTED: 16/03/2022 8:11:37 AM

BY: \$USERS\$

FOR CONTINUATION REFER TO CARDNO DRAWING No. V191096-CI-SK-2628



FOR CONTINUATION REFER TO CARDNO DRAWING No. V191096-CI-SK-2615

Rev	Date	Description	Drawn	Appr.
4	16.03.2022	ISSUED FOR INFORMATION	SB	AC
3	05.01.2022	ISSUED FOR INFORMATION	SB	AC
2	21.10.2021	ISSUED FOR INFORMATION	SB	PC
1	30.06.2021	ISSUED FOR INFORMATION	SB	PC

© Cardno Limited All Rights Reserved.  
This document is produced by Cardno Limited solely for the benefit of and use by the client in accordance with the terms of the retainer. Cardno Limited does not and shall not assume any responsibility or liability whatsoever to any third party arising out of any use or reliance by third party on the content of this document.

0102040

1:1000 @ A1

WARNING

BEWARE OF UNDERGROUND SERVICES

THE LOCATIONS OF UNDERGROUND SERVICES SHOWN ARE APPROXIMATE ONLY AND THEIR EXACT POSITION SHOULD BE PROVEN ON SITE.

GENERAL NOTES:  
1. BASE INFORMATION SUPPLIED BY SMEC, REF No. 061IEFR-01-BASE.dwg, 061IEFR-02-BASE.dwg AND NEARMAP.  
2. ALL DIMENSIONS ARE TO FACE OF KERB AND CHANNEL U.N.O.  
3. LOCAL ROAD  
- FERRIS ROAD (SPEED ZONE 60KM/H)  
- BRIDGE ROAD (SPEED ZONE 60KM/H)  
- ALFRED ROAD (SPEED ZONE 50KM/H)  
- WIMBLETON ROAD (SPEED ZONE 50KM/H)

Cardno  
Shaping the Future

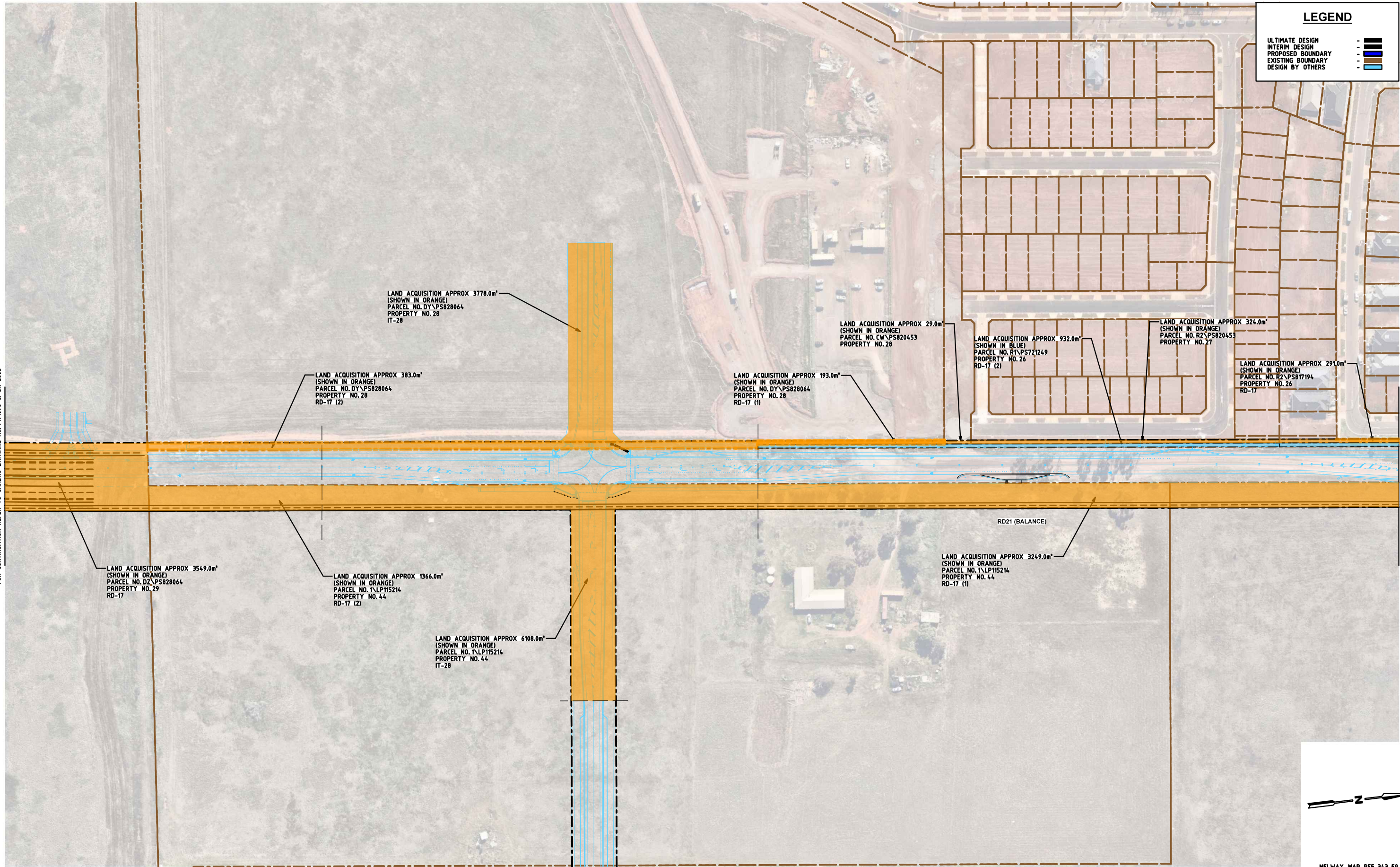
ABN: 47 106 610 913  
501 Swanston Street, Melbourne, VIC Australia 3000  
Phone (+61 3) 8415 7777 Fax (+61 3) 8415 7788  
Email: victoria@cardno.com.au Web: www.cardno.com.au/victoria

Drawn	S. BECKHAM
Designed	S. BECKHAM
Checked	P. CHATTERLEY
Authorised	

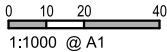
Client	CITY OF MELTON
Project	TOOLERN PSP FERRIS ROAD / ALFRED ROAD MELTON SOUTH
Title	IT27 - INTERIM PSP INTERSECTION LAND TAKES

Status	<b>PRELIMINARY</b> NOT TO BE USED FOR CONSTRUCTION PURPOSES		
Date	30.06.2021	Scale	1:1000
Drawing Number	V191096-CI-SK-2627	Size	A1
Revision			4





© Cardno Limited All Rights Reserved.  
This document is produced by Cardno Limited solely for the benefit of and use by the client in accordance with the terms of the retainer. Cardno Limited does not and shall not assume any responsibility or liability whatsoever to any third party arising out of any use or reliance by third party on the content of this document.



**WARNING**  
BEWARE OF UNDERGROUND SERVICES  
THE LOCATIONS OF UNDERGROUND SERVICES SHOWN ARE APPROXIMATE ONLY AND THEIR EXACT POSITION SHOULD BE PROVEN ON SITE.

- GENERAL NOTES:**  
1. BASE INFORMATION SUPPLIED BY SMEC, REF No. 0611EFR-02-BASE.dwg AND NEARMAP.  
2. ALL DIMENSIONS ARE TO FACE OF KERB AND CHANNEL U.N.O. (SPEED ZONE 60KM/H)  
3. LOCAL ROAD - FERRIS ROAD (SPEED ZONE 50KM/H)  
- PROPOSED CONNECTOR ROAD (SPEED ZONE 50KM/H)

  
**Cardno**  
Shaping the Future  
ABN: 47 106 610 913  
501 Swanston Street, Melbourne, VIC Australia 3000  
Phone (+61 3) 8415 7777 Fax (+61 3) 8415 7788  
Email: victoria@cardno.com.au Web: www.cardno.com.au/victoria

Drawn	S. BECKHAM
Designed	S. BECKHAM
Checked	P. CHATTERLEY
Authorised	

Client	CITY OF MELTON
Project	TOOLERN PSP FERRIS ROAD / PROPOSED CONNECTOR ROAD MELTON SOUTH
Title	IT28 - INTERIM PSP INTERSECTION LAND TAKES

Status	<b>PRELIMINARY</b> NOT TO BE USED FOR CONSTRUCTION PURPOSES		
Date	30.06.2021	Scale	1:1000
Drawing Number	V191096-CI-SK-2628	Size	A1
		Revision	4

FOR CONTINUATION REFER TO CARDNO DRAWING No. V191096-CI-SK-2605

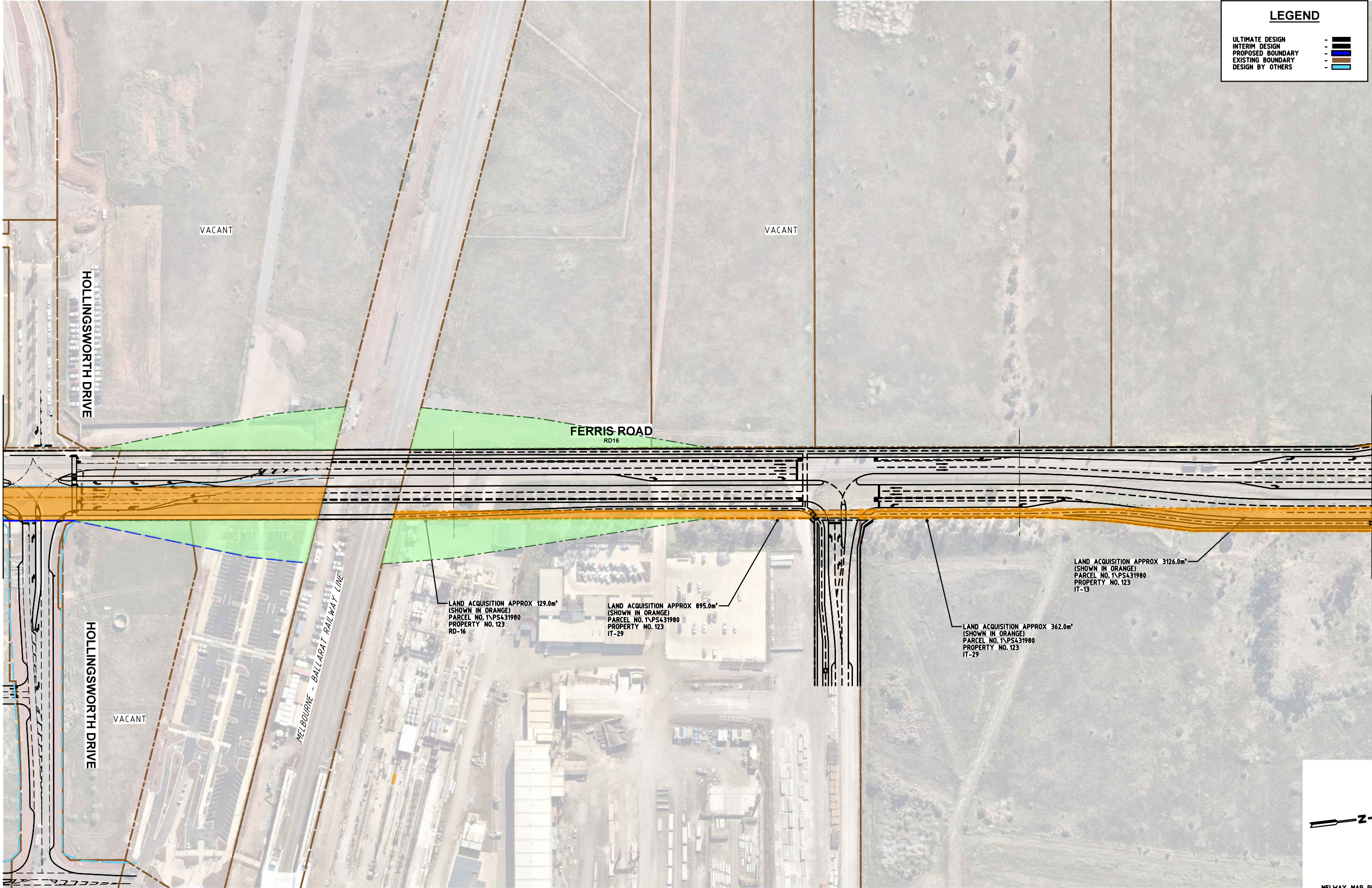
FOR CONTINUATION REFER TO CARDNO DRAWING No. V191096-CI-SK-2615



CAD File: \\3120191001\_1500V191096\_Toolern\_PSP\_Transport\_Review\\Civil\\Engineering\\Quantities\\Land Take Plans\\V191096-TR-DG-2629.dgn

DATE PLOTTED: 16/03/2022 8:11:48 AM

BY: \$USERS\$



Rev	Date	Description	Drawn	Appr.
4	16.03.2022	ISSUED FOR INFORMATION	SB	AC
3	05.01.2022	ISSUED FOR INFORMATION	SB	AC
2	21.10.2021	ISSUED FOR INFORMATION	SB	PC
1	30.06.2021	ISSUED FOR INFORMATION	SB	PC

© Cardno Limited All Rights Reserved.  
This document is produced by Cardno Limited solely for the benefit of and use by the client in accordance with the terms of the retainer. Cardno Limited does not and shall not assume any responsibility or liability whatsoever to any third party arising out of any use or reliance by third party on the content of this document.

0 10 20 40  
1:1000 @ A1

**WARNING**  
BEWARE OF UNDERGROUND SERVICES  
THE LOCATIONS OF UNDERGROUND SERVICES SHOWN ARE APPROXIMATE ONLY AND THEIR EXACT POSITION SHOULD BE PROVEN ON SITE.

**GENERAL NOTES:**  
1. BASE INFORMATION SUPPLIED BY CARDNO, REF No. V180547-TR-XR-PF01 & NEARMAP.  
2. ALL DIMENSIONS ARE TO FACE OF KERB AND CHANNEL U.N.O.  
3. LOCAL ROAD  
- FERRIS ROAD (SPEED ZONE 60KM/H)  
- PROPOSED ROAD (SPEED ZONE 60KM/H)  
- HOLLINGSWORTH DRIVE (SPEED ZONE 60KM/H)

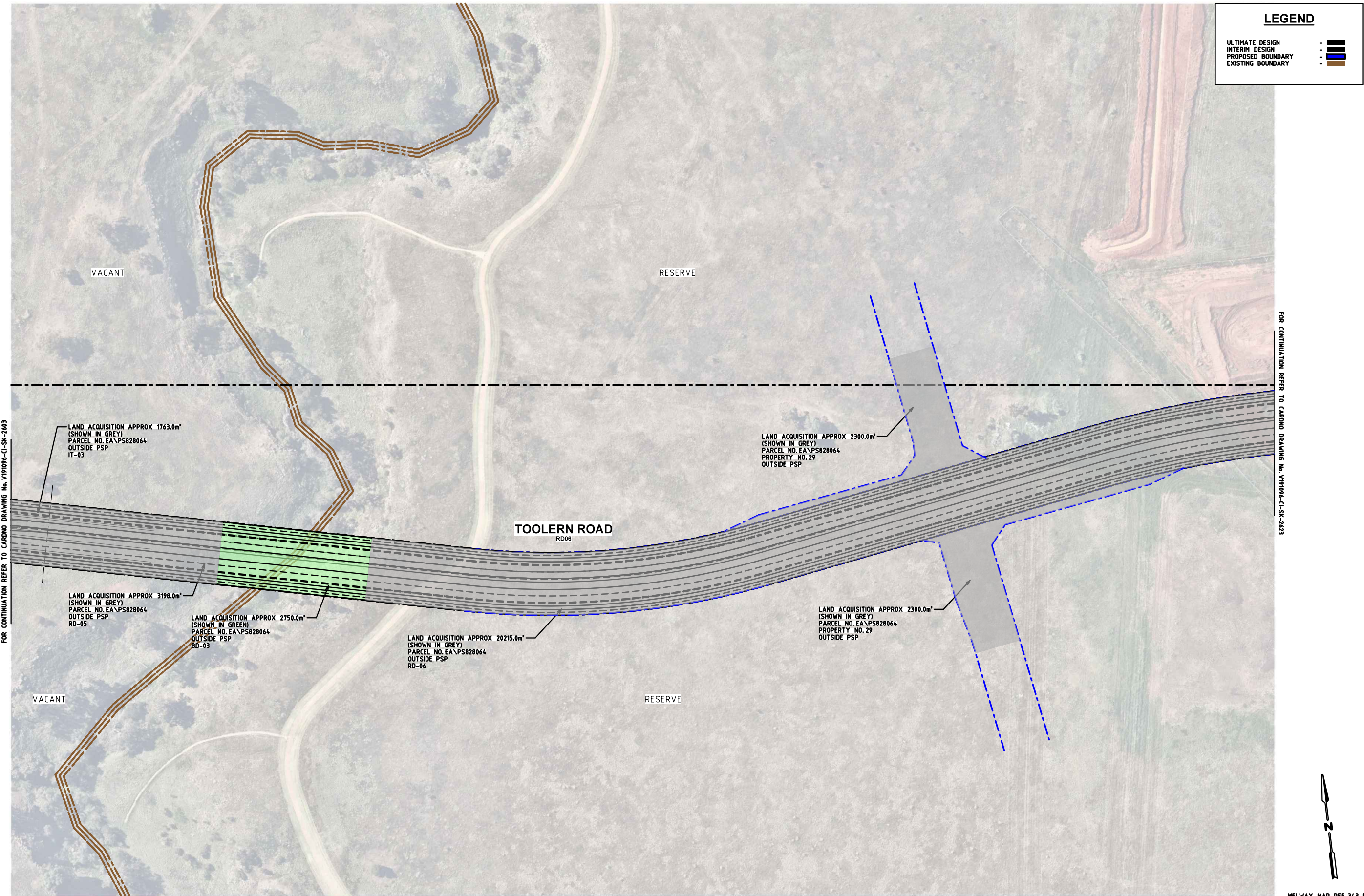
  
**Cardno**  
Shaping the Future  
ABN: 47 106 610 913  
501 Swanston Street, Melbourne, VIC Australia 3000  
Phone (+61 3) 8415 7777 Fax (+61 3) 8415 7788  
Email: victoria@cardno.com.au Web: www.cardno.com.au/victoria

Drawn	S. BECKHAM
Designed	S. BECKHAM
Checked	P. CHATTERLEY
Authorised	

Client	CITY OF MELTON
Project	TOOLERN PSP FERRIS ROAD / PROPOSED ROAD MELTON SOUTH
Title	IT29 - INTERIM PSP INTERSECTION LAND TAKES

Status	<b>PRELIMINARY</b> NOT TO BE USED FOR CONSTRUCTION PURPOSES			
Date	30.06.2021	Scale	1:1000	
Drawing Number	V191096-CI-SK-2629		Size	A1
			Revision	4





4	16.03.2022	ISSUED FOR INFORMATION	SB	AC	
3	05.01.2022	ISSUED FOR INFORMATION	SB	AC	
2	21.10.2021	ISSUED FOR INFORMATION	SB	PC	
1	30.06.2021	ISSUED FOR INFORMATION	SB	PC	
Rev	Date	Description	Drawn	Appr.	

© Cardno Limited All Rights Reserved.  
This document is produced by Cardno Limited solely for the benefit of and use by the client in accordance with the terms of the retainer. Cardno Limited does not and shall not assume any responsibility or liability whatsoever to any third party arising out of any use or reliance by third party on the content of this document.

**WARNING**  
BEWARE OF UNDERGROUND SERVICES  
THE LOCATIONS OF UNDERGROUND SERVICES SHOWN ARE APPROXIMATE ONLY AND THEIR EXACT POSITION SHOULD BE PROVEN ON SITE.

**GENERAL NOTES:**  
1. BASE INFORMATION SUPPLIED BY NEARMAP.  
2. ALL DIMENSIONS ARE TO FACE OF KERB AND CHANNEL U.N.O.  
3. LOCAL ROAD - TOOLERN ROAD (SPEED ZONE 60KM/H)



**Cardno**  
Shaping the Future


ABN: 47 106 610 913  
501 Swanston Street, Melbourne, VIC Australia 3000  
Phone (+61 3) 8415 7777 Fax (+61 3) 8415 7788  
Email: victoria@cardno.com.au Web: www.cardno.com.au/victoria

Drawn	S. BECKHAM
Designed	S. BECKHAM
Checked	P. CHATTERLEY
Authorised	

Client	CITY OF MELTON
Project	TOOLERN PSP TOOLERN ROAD MELTON SOUTH
Title	RD06 - INTERIM PSP MID-BLOCK LAND TAKES

Status	<b>PRELIMINARY</b> NOT TO BE USED FOR CONSTRUCTION PURPOSES		
Date	30.06.2021	Scale	1:1000
Drawing Number	V191096-CI-SK-2631	Size	A1
		Revision	4





FOR CONTINUATION REFER TO CARDNO DRAWING No. V191096-CI-SK-2603

FOR CONTINUATION REFER TO CARDNO DRAWING No. V191096-CI-SK-2633

MELWAY MAP REF 342 K10

Rev	Date	Description	Drawn	Appr.
4	16.03.2022	ISSUED FOR INFORMATION	SB	AC
3	05.01.2022	ISSUED FOR INFORMATION	SB	AC
2	21.10.2021	ISSUED FOR INFORMATION	SB	PC
1	30.06.2021	ISSUED FOR INFORMATION	SB	PC

© Cardno Limited All Rights Reserved.  
This document is produced by Cardno Limited solely for the benefit of and use by the client in accordance with the terms of the retainer. Cardno Limited does not and shall not assume any responsibility or liability whatsoever to any third party arising out of any use or reliance by third party on the content of this document.

0 10 20 40  
1:1000 @ A1

**WARNING**  
BEWARE OF UNDERGROUND SERVICES  
THE LOCATIONS OF UNDERGROUND SERVICES SHOWN ARE APPROXIMATE ONLY AND THEIR EXACT POSITION SHOULD BE PROVEN ON SITE.

GENERAL NOTES:  
1. BASE INFORMATION SUPPLIED BY TRAFFIX DESIGN, REF No. G104148-01 AND NEARMAP.  
2. ALL DIMENSIONS ARE TO FACE OF KERB AND CHANNEL U.N.O.  
3. LOCAL ROAD - EXFORD ROAD (SPEED ZONE 60KM/H)  
- WATERWAY BOULEVARD (SPEED ZONE 50KM/H)



**Cardno**  
Shaping the Future

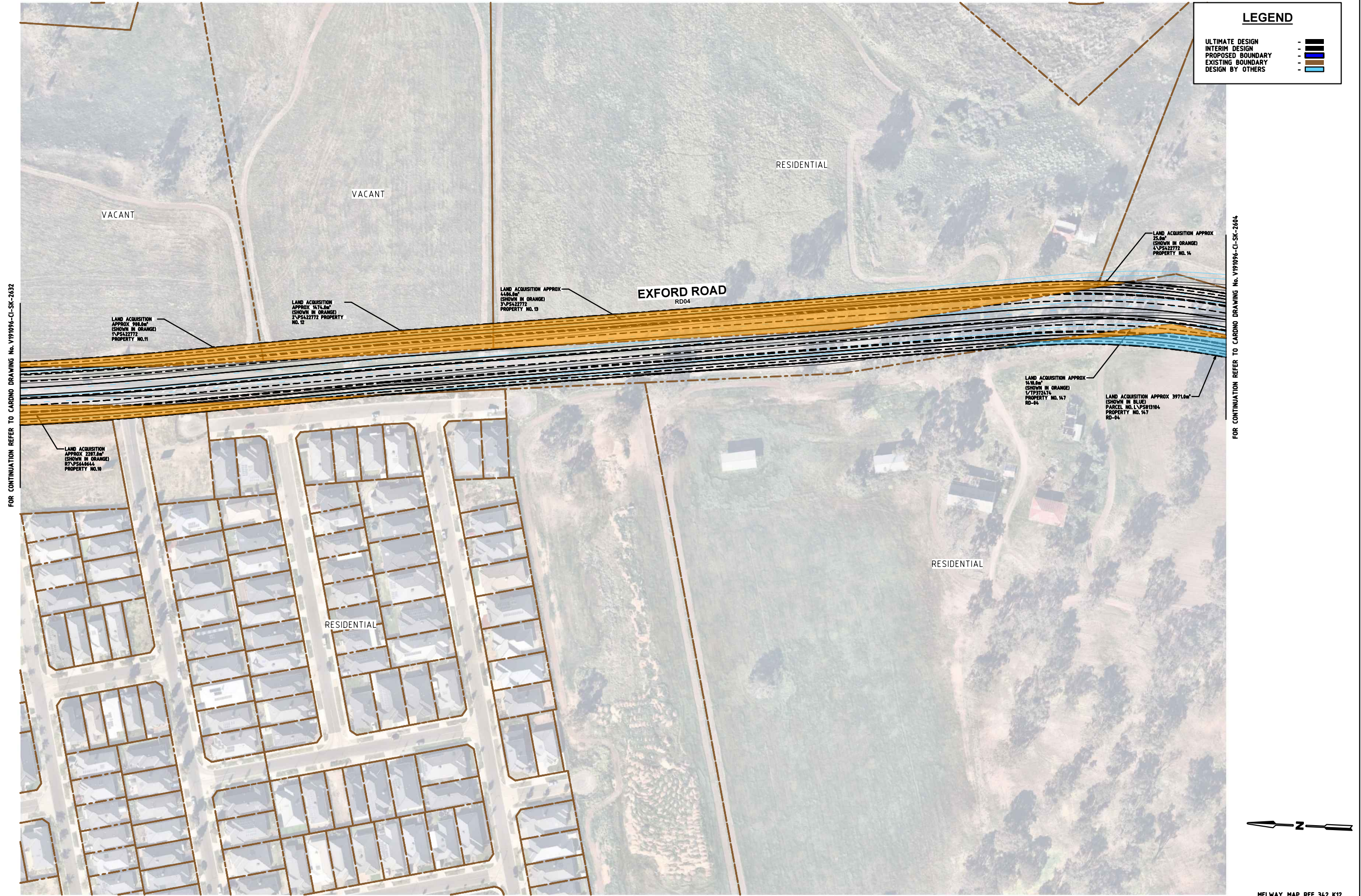
ABN: 47 106 610 913  
501 Swanston Street, Melbourne, VIC Australia 3000  
Phone (+61 3) 8415 7777 Fax (+61 3) 8415 7788  
Email: victoria@cardno.com.au Web: www.cardno.com.au/victoria

Drawn	S. BECKHAM
Designed	S. BECKHAM
Checked	P. CHATTERLEY
Authorised	

Client	CITY OF MELTON
Project	TOOLERN PSP EXFORD ROAD MELTON SOUTH
Title	RD04 - INTERIM PSP MID-BLOCK LAND TAKES

Status	<b>PRELIMINARY</b> NOT TO BE USED FOR CONSTRUCTION PURPOSES		
Date	30.06.2021	Scale	1:1000
Drawing Number	V191096-CI-SK-2632	Size	A1
		Revision	4





Rev	Date	Description	Drawn	Appr.
4	16.03.2022	ISSUED FOR INFORMATION	SB	AC
3	05.01.2022	ISSUED FOR INFORMATION	SB	AC
2	21.10.2021	ISSUED FOR INFORMATION	SB	PC
1	30.06.2021	ISSUED FOR INFORMATION	SB	PC

© Cardno Limited All Rights Reserved.

This document is produced by Cardno Limited solely for the benefit of and use by the client in accordance with the terms of the retainer. Cardno Limited does not and shall not assume any responsibility or liability whatsoever to any third party arising out of any use or reliance by third party on the content of this document.

0 10 20 40  
1:1000 @ A1

**WARNING**  
BEWARE OF UNDERGROUND SERVICES  
THE LOCATIONS OF UNDERGROUND SERVICES SHOWN ARE APPROXIMATE ONLY AND THEIR EXACT POSITION SHOULD BE PROVEN ON SITE.

**GENERAL NOTES:**  
1. BASE INFORMATION SUPPLIED BY TRAFFIX DESIGN, REF No. G104148-01 AND NEARMAP.  
2. ALL DIMENSIONS ARE TO FACE OF KERB AND CHANNEL U.N.O. (SPEED ZONE 60KM/H)  
3. LOCAL ROAD - EXFORD ROAD

**Cardno**  
Shaping the Future

ABN: 47 106 610 913  
501 Swanston Street, Melbourne, VIC Australia 3000  
Phone (+61 3) 8415 7777 Fax (+61 3) 8415 7788  
Email: victoria@cardno.com.au Web: www.cardno.com.au/victoria

Drawn S. BECKHAM  
Designed S. BECKHAM  
Checked P. CHATTERLEY  
Authorised

Client CITY OF MELTON  
Project TOOLERN PSP  
EXFORD ROAD  
MELTON SOUTH  
Title RD04 - INTERIM PSP MID-BLOCK  
LAND TAKES

Status **PRELIMINARY**  
NOT TO BE USED FOR CONSTRUCTION PURPOSES

Date 30.06.2021 Scale 1:1000 Size A1  
Drawing Number V191096-CI-SK-2633 Revision 4


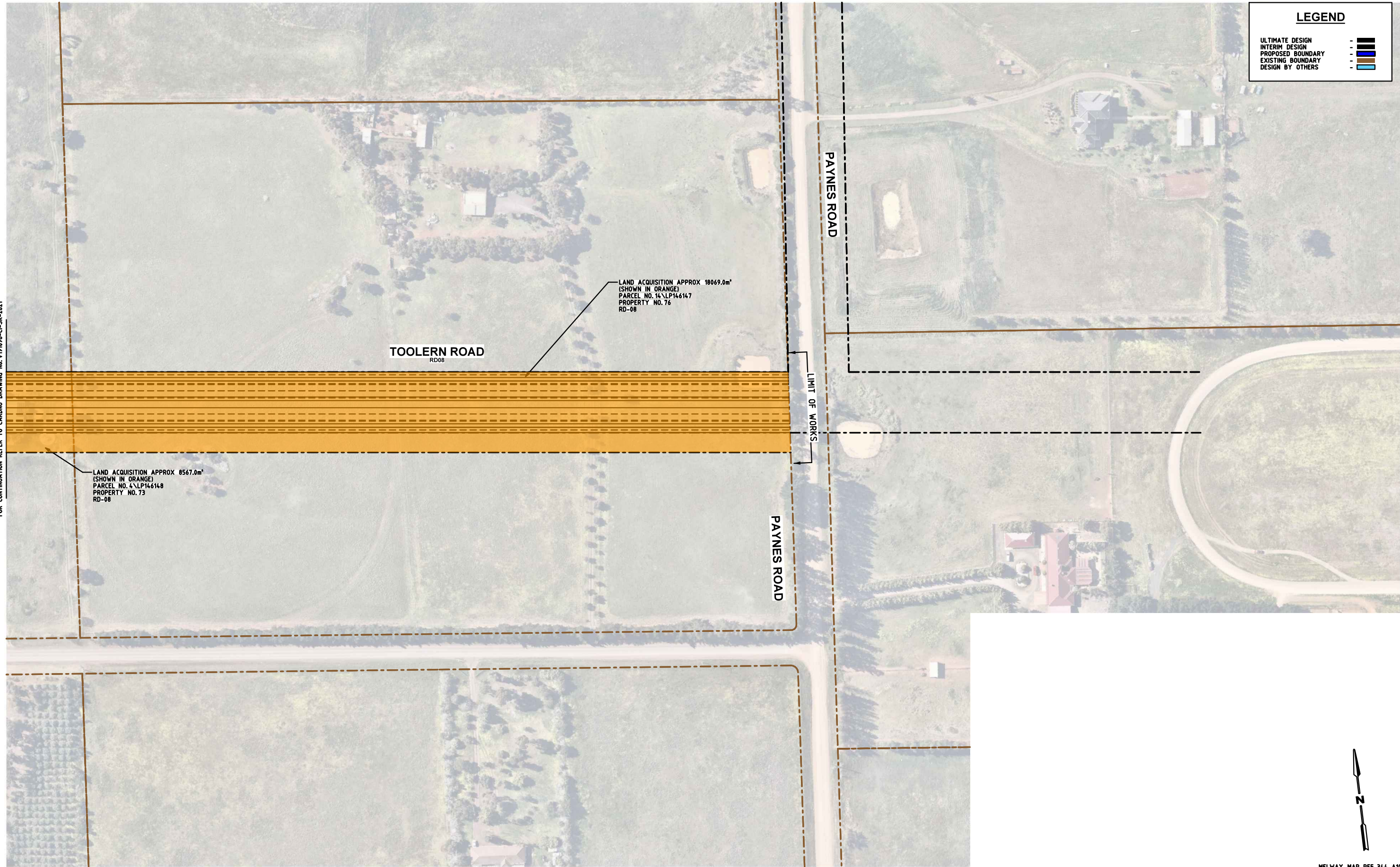


MELWAY MAP REF 343 J10

[illegible]

Date 05.01.2022	Scale 1:1000	Size A1
Drawing Number V191096-CI-SK-2635		Revision 2

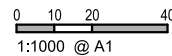




MELWAY MAP REF 344 A10

2	16.03.2022	ISSUED FOR INFORMATION		SB	AC
1	05.01.2022	ISSUED FOR INFORMATION		SB	AC
Rev	Date	Description		Drawn	Appr.

© Cardno Limited All Rights Reserved.  
This document is produced by Cardno Limited solely for the benefit of and use by the client in accordance with the terms of the retainer. Cardno Limited does not and shall not assume any responsibility or liability whatsoever to any third party arising out of any use or reliance by third party on the content of this document.



## WARNING

**BEWARE OF UNDERGROUND SERVICES**  
THE LOCATIONS OF UNDERGROUND SERVICES  
SHOWN ARE APPROXIMATE ONLY AND THEIR  
EXACT POSITION SHOULD BE PROVEN ON SITE.

- GENERAL NOTES:**
1. BASE INFORMATION SUPPLIED BY NEARMAP.
  2. ALL DIMENSIONS ARE TO FACE OF KERB AND CHANNEL U.N.O.
  3. LOCAL ROAD - TOOLERN ROAD (SPEED ZONE 60KM/H)  
- PROPOSED CONNECTOR ROAD  
(SPEED ZONE 50KM/H)



ABN: 47 106 610 913  
501 Swanston Street, Melbourne, VIC Australia 3000  
Phone (+61 3) 8415 7777 Fax (+61 3) 8415 7788  
Email: victoria@cardno.com.au Web: www.cardno.com.au/victoria

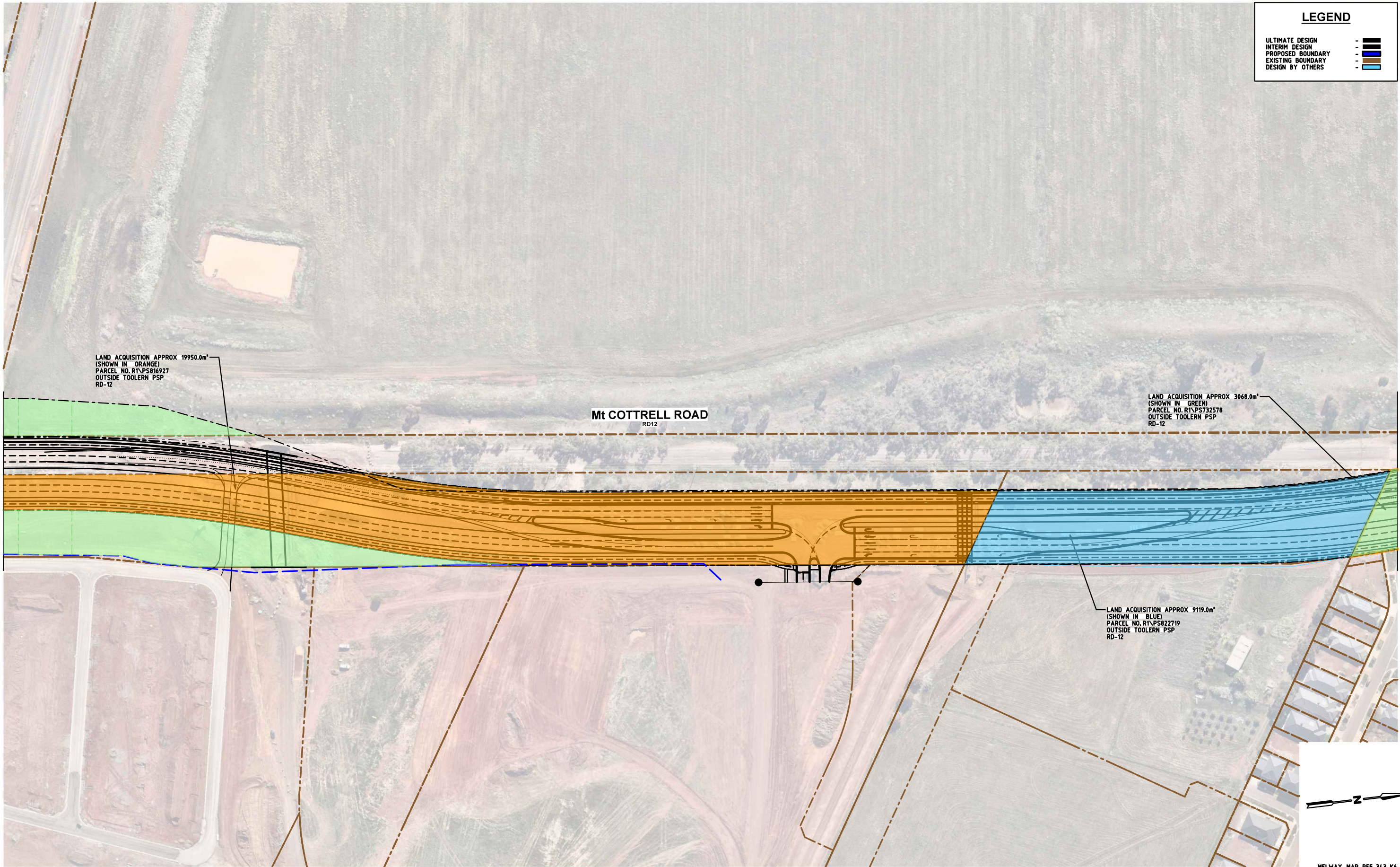
Drawn	S. BECKHAM	Client <b>CITY OF MELTON</b>  Project TOOLERN PSP TOOLERN ROAD / PROPOSED CONNECTOR ROAD MELTON SOUTH  Title RD08 - ULTIMATE PSP LANDTAKE LAND TAKES	Status <b>PRELIMINARY</b> NOT TO BE USED FOR CONSTRUCTION PURPOSES		
Designed	S. BECKHAM		Date 05.01.2022	Scale 1:1000	Size A1
Checked	A. CARR		Drawing Number V191096-CI-SK-2636		
Authorised			Revision 2		



CAD File: M:\2019\1001\_1500V191096\_Toolern\_PSP\_Transport\_Review\Civil\Engineering\Quantities\Land Take Plans\191096-TR-DG-2637.dgn

DATE PLOTTED: 16/03/2022 8:12:16 AM

BY: \$USERS\$



LEGEND

ULTIMATE DESIGN

INTERIM DESIGN

PROPOSED BOUNDARY

EXISTING BOUNDARY

DESIGN BY OTHERS

-

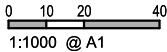
-

-

-

-

© Cardno Limited All Rights Reserved.  
This document is produced by Cardno Limited solely for the benefit of and use by the client in accordance with the terms of the retainer. Cardno Limited does not and shall not assume any responsibility or liability whatsoever to any third party arising out of any use or reliance by third party on the content of this document.



**WARNING**  
BEWARE OF UNDERGROUND SERVICES  
THE LOCATIONS OF UNDERGROUND SERVICES SHOWN ARE APPROXIMATE ONLY AND THEIR EXACT POSITION SHOULD BE PROVEN ON SITE.

- GENERAL NOTES:  
1. BASE INFORMATION SUPPLIED BY SPIRE, REF No. 304953CF00.dwg & NEARMAP.  
2. ALL DIMENSIONS ARE TO FACE OF KERB AND CHANNEL U.N.O.  
3. LOCAL ROAD - MT COTTRELL ROAD (SPEED ZONE 80KM/H)  
- ALFRED ROAD (SPEED ZONE 50KM/H)  
- BRIDGE ROAD (SPEED ZONE 50KM/H)



**Cardno**  
Shaping the Future

ABN: 47 106 610 913  
501 Swanston Street, Melbourne, VIC Australia 3000  
Phone (+61 3) 8415 7777 Fax (+61 3) 8415 7788  
Email: victoria@cardno.com.au Web: www.cardno.com.au/victoria

Drawn	S. BECKHAM
Designed	S. BECKHAM
Checked	A. CARR
Authorised	

Client	CITY OF MELTON
Project	TOOLERN PSP MT COTTRELL ROAD / BRIDGE ROAD MELTON SOUTH
Title	RD12 - ULTIMATE PSP LANDTAKE LAND TAKES

Status	<b>PRELIMINARY</b> NOT TO BE USED FOR CONSTRUCTION PURPOSES		
Date	05.01.2022	Scale	1:1000
Drawing Number	V191096-CI-SK-2637	Size	A1
		Revision	2