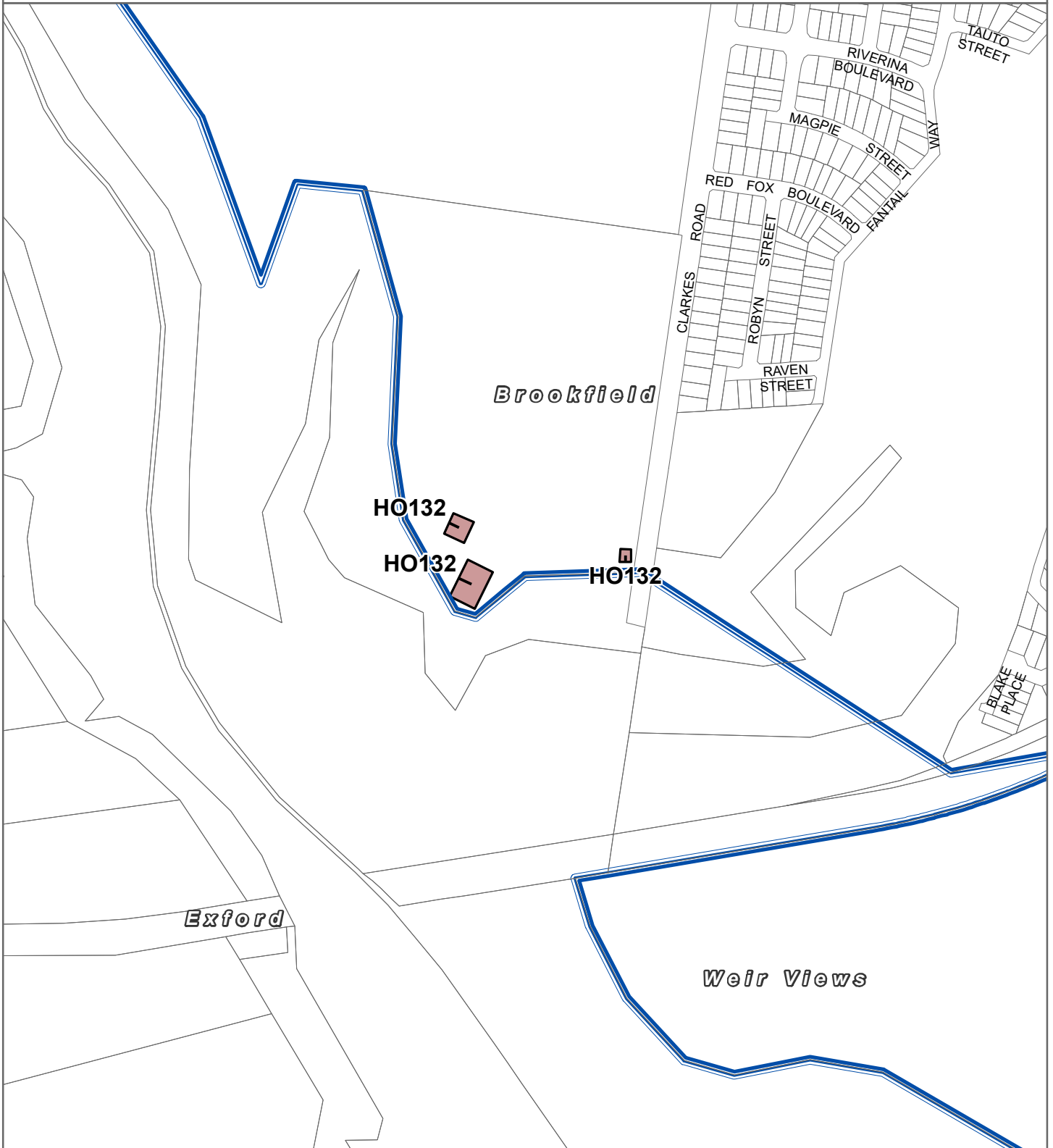



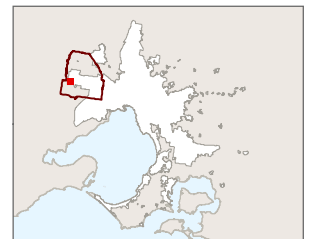


MELTON PLANNING SCHEME - LOCAL PROVISION AMENDMENT C198melt



LEGEND

-  HO - Heritage Overlay
-  Local Government Area
-  Urban Growth Boundary

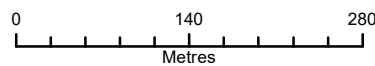


Part of Planning Scheme Map 7HO

Disclaimer

This publication may be of assistance to you but the State of Victoria and its employees do not guarantee that the publication is without flaw of any kind or is wholly appropriate for your particular purposes and therefore disclaims all liability for any error, loss or other consequence which may arise from you relying on any information in this publication.

Planning Group
Print Date: 30/11/2020
Amendment Version: 6



Environment,
Land, Water
and Planning