









-  Precinct Structure Plan Area
-  Indicative Local Road Network
-  Intersections (subject to VicRoads approval)
-  Investigation Area
-  Regional Rail Link (RRL)
-  Outer Metropolitan Road (OMR)
-  Future Urban Area
-  Existing Urban Area

Scale: 1:10000m @ A3
 1:5000 m @ A1
 Date: 6 January 2011
 Revision: -

